

Summary Booklet

Traveller Population in Ireland and all Traveller specific accommodation

Updated February 2008



Presented by National Traveller MABS

Index -

Section 1

Cover note

Section 2

Maps:

- Traveller population – Census figures 2006
- Traveller households in Ireland – Department of environment figures 2006
- Individual County maps highlighting Traveller population – Census figures 2006

Section 3

Tables highlighting Traveller specific accommodation

Dublin offices:

- Ballymun MABS	-	1
- Clondalkin MABS	-	1
- COMAC MABS (Dublin 10&20)	-	2
- Dublin 12 Area MABS	-	2
- Dublin North City MABS	-	2
- Dublin North East MABS	-	3
- Dublin South East MABS	-	3
- Dun Laoghaire MABS	-	4
- Dundrum/Rathfarnham MABS	-	4
- Fingal MABS	-	5
- Finglas/Cabra MABS	-	5
- Greater Blanchardstown MABS	-	6
- Liffey South West MABS	-	6
- Tallaght MABS	-	7
Carlow MABS	-	8
Cavan MABS	-	8
Clare MABS	-	9
Cork offices:		
- Charleville MABS	-	9
- Cork MABS	-	10
- Cork North MABS	-	10
- Cork West MABS	-	11
Donegal Offices:		
- Donegal MABS North	-	11
- Donegal MABS South	-	12
- MABS Iarthar Dun na nGall	-	12
Galway Offices:		
- Galway MABS North	-	13
- Galway MABS South	-	14
Kerry MABS	-	15
Kildare Offices:		
- Kildare MABS Kilcock	-	15
- Kildare MABS Newbridge	-	16
Kilkenny MABS	-	16

Index continued.

Laois MABS	-	17
Leitrim MABS	-	17
Limerick MABS	-	18
Longford MABS	-	19
Louth Offices:		
- Drogheda MABS	-	19
- Dundalk MABS	-	19
Mayo Offices:		
- Mayo MABS North	-	20
- Mayo MABS South	-	20
Meath MABS	-	21
Monaghan MABS	-	21
Offaly MABS	-	22
Roscommon MABS	-	22
Sligo MABS	-	23
Tipperary Offices:		
- Tipperary MABS North -Nenagh	-	23
- Tipperary MABS North - Thurles	-	24
- Tipperary MABS South – Clonmel	-	24
- Tipperary MABS South - Tipperary	-	25
Waterford Offices:		
- Waterford MABS	-	25
- West Waterford MABS	-	26
Westmeath Offices:		
- Athlone MABS	-	26
- Mullingar MABS	-	27
Wexford MABS	-	27
Wicklow Offices:		
- Arklow MABS	-	28
- Bray MABS	-	28

INTRODUCTION

In Autumn 2006, National Traveller MABS created a booklet for each MABS office nationally which highlighted the Traveller population in their area. Each booklet also contained a detailed description of Traveller specific accommodation and a list of support contacts. The 2002 Census figures and the 2004 Department of Environment figures were used when developing this project.

The purpose of the mapping exercise was as follows:

1. To give an overview of the number of Traveller households nationally.
2. To give an overview of the Traveller population nationally.
3. Specific to each MABS service, the Traveller population and the location of Traveller sites were highlighted.

It was anticipated that the booklets would:

1. Raise awareness among each service of their local Traveller population
2. Assist in the establishment/continuation of working links between each local MABS service and Traveller organisation/Senior Traveller Training Centre.
3. Enable MABS staff to actively target Traveller in their area

Following on from the initial distribution of the booklets, National Traveller MABS began facilitating meetings nationally between local MABS offices and Traveller support groups/Training Centres. These meetings have served a dual purpose :

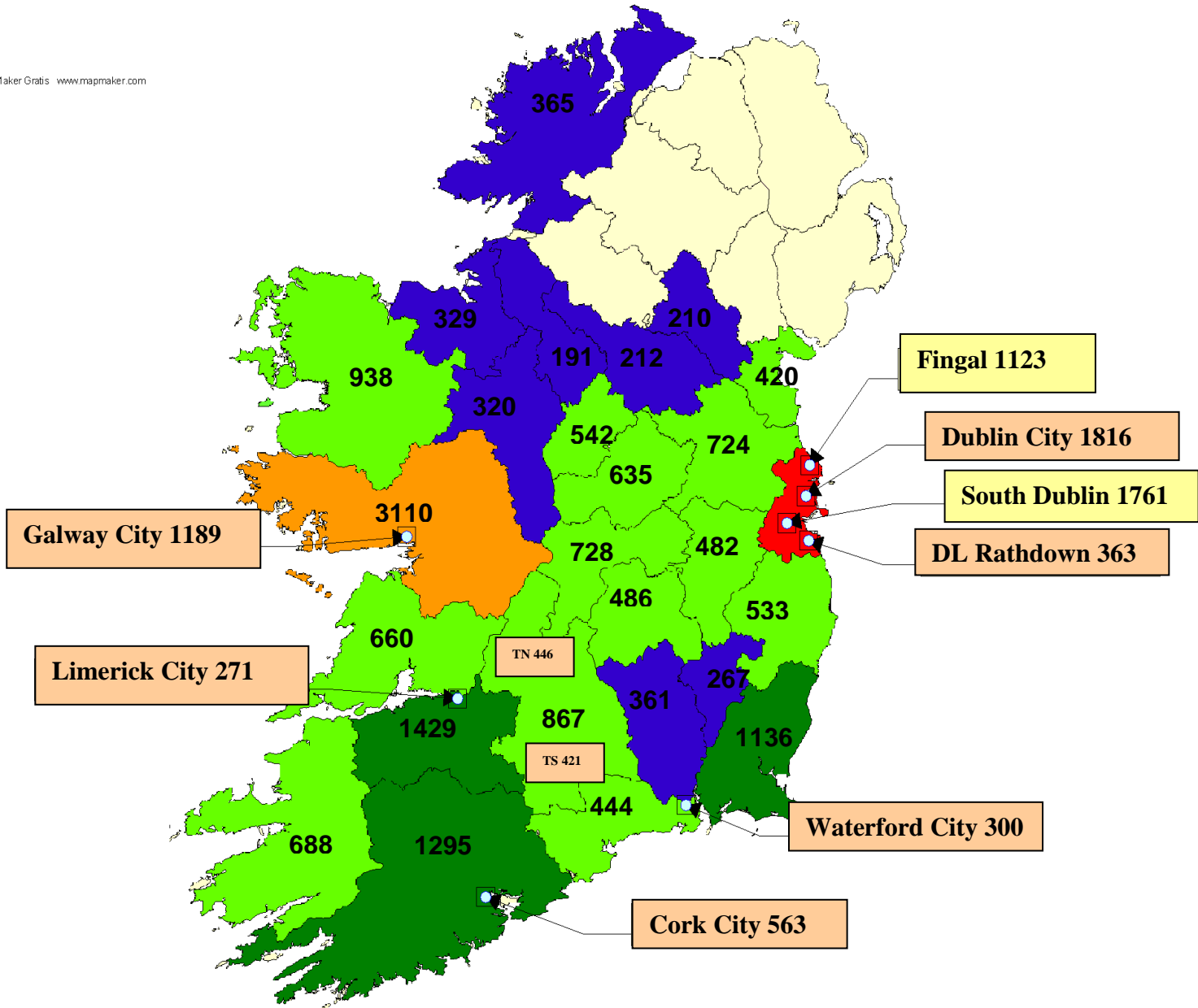
1. To highlight Traveller issues locally and
2. Create working links between all services in attendance

In 2007, work began on updating each mapping booklet with the 2006 Census and Department of Environment figures. In early 2008, each service received an updated version of their original mapping booklet. National Traveller MABS hopes that each MABS service will utilise these booklets again when actively targeting vulnerable Travellers in their area.

Paul O'Sullivan
Chairperson
May 2008.

Traveller Population by County and City (where stated in CSO figures) Ireland

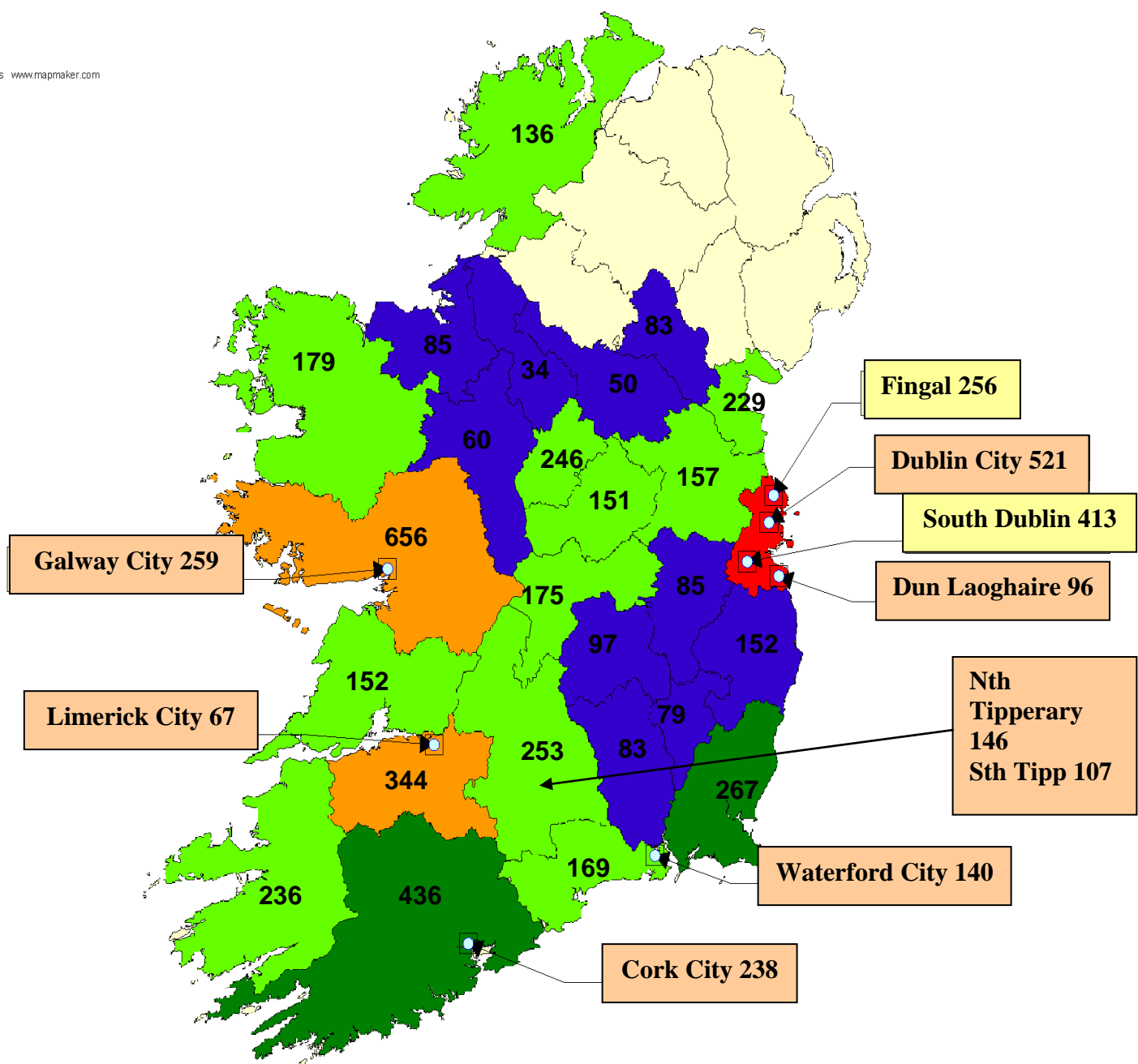
Map Maker Gratis www.mapmaker.com



Figures from Census 2006 – Irish Traveller Community

***Traveller Households by City and County (Dept of Env figures 2006)**

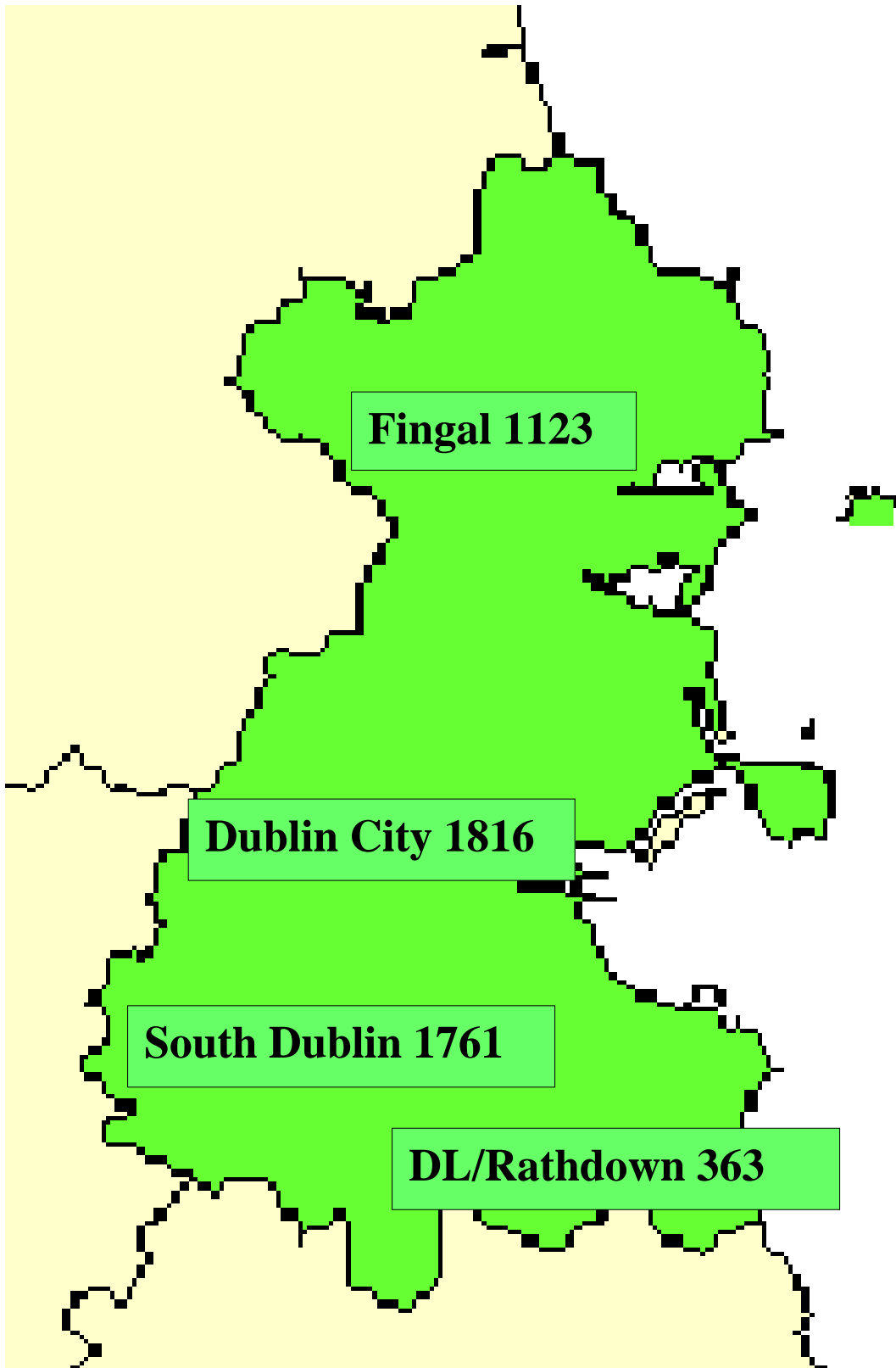
MapMaker Gratis www.mapmaker.com



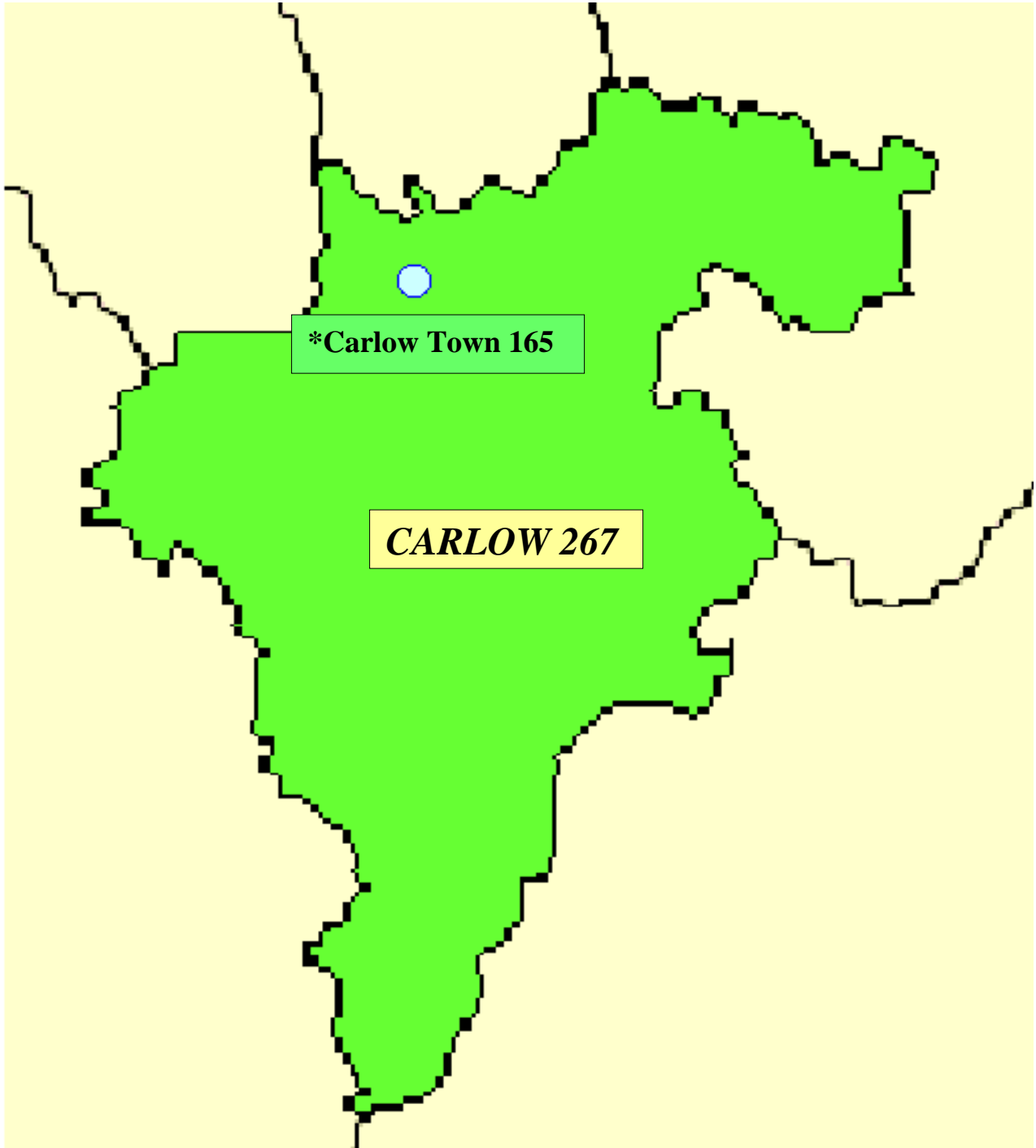
*All households includes standard local authority housing, group housing, private rented, assisted housing, official halting sites and unofficial sites

- 1) Numbers for each county *are inclusive* of city numbers except for Dublin
- 2) Source: DOE Annual Housing Statistics 2006

Traveller Population
Dublin (CSO 2006)

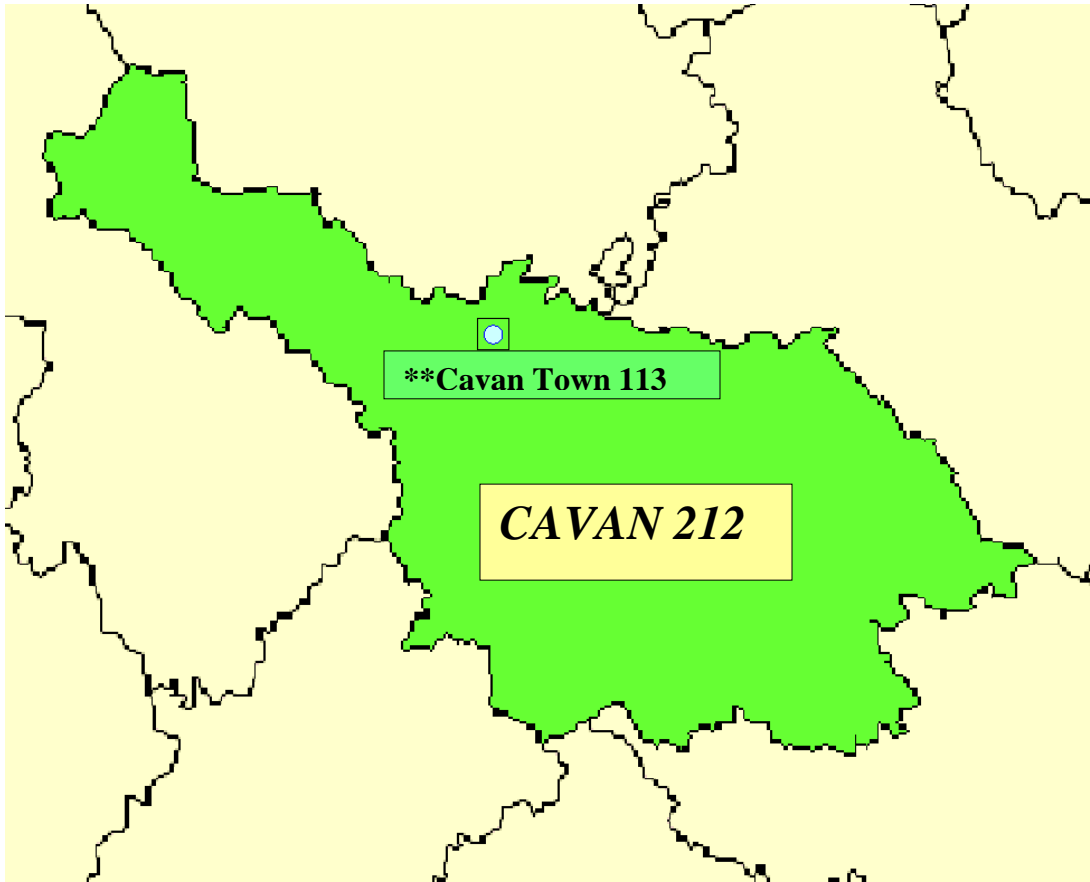


Traveller Population
Carlow (CSO 2006)



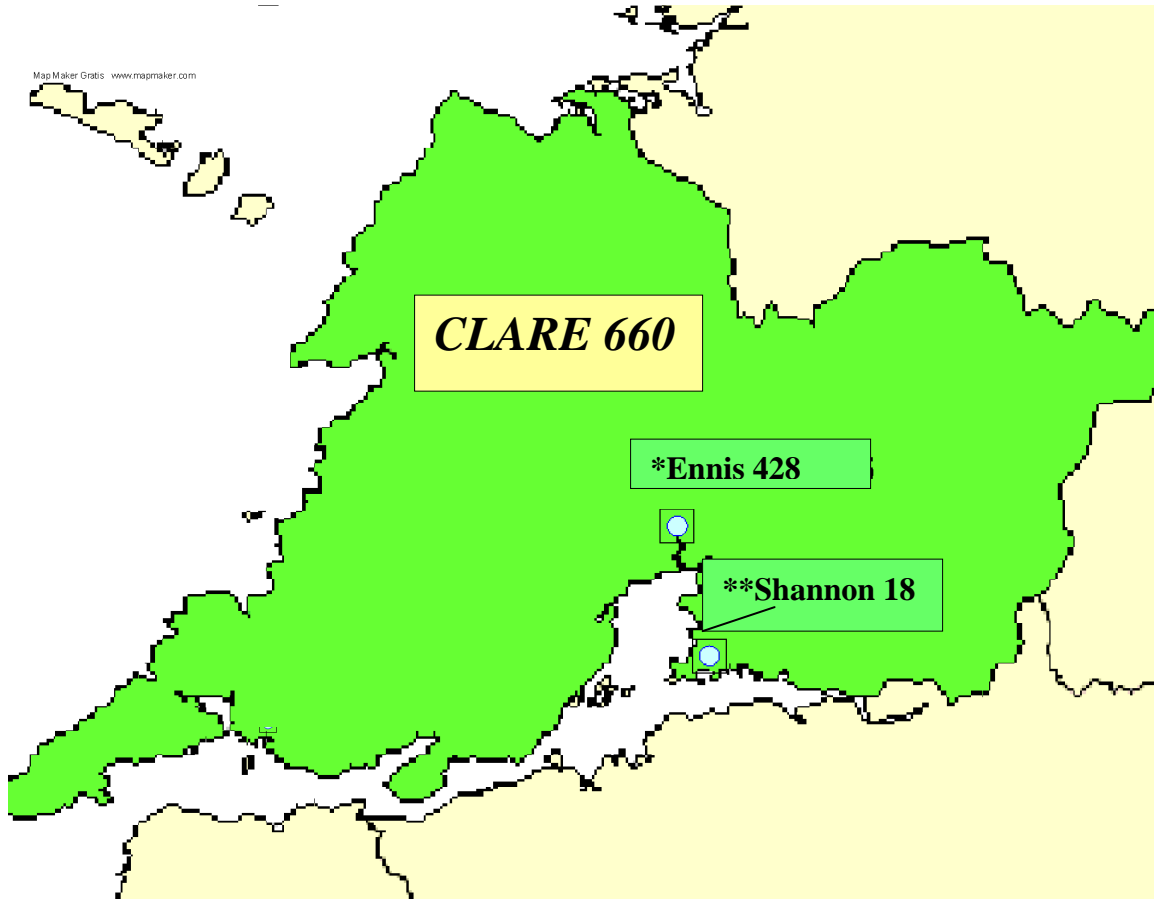
*Towns with 10,000 population and over

Traveller Population
Cavan (CSO 2006)



****Towns with population 5,000 – 9,999**

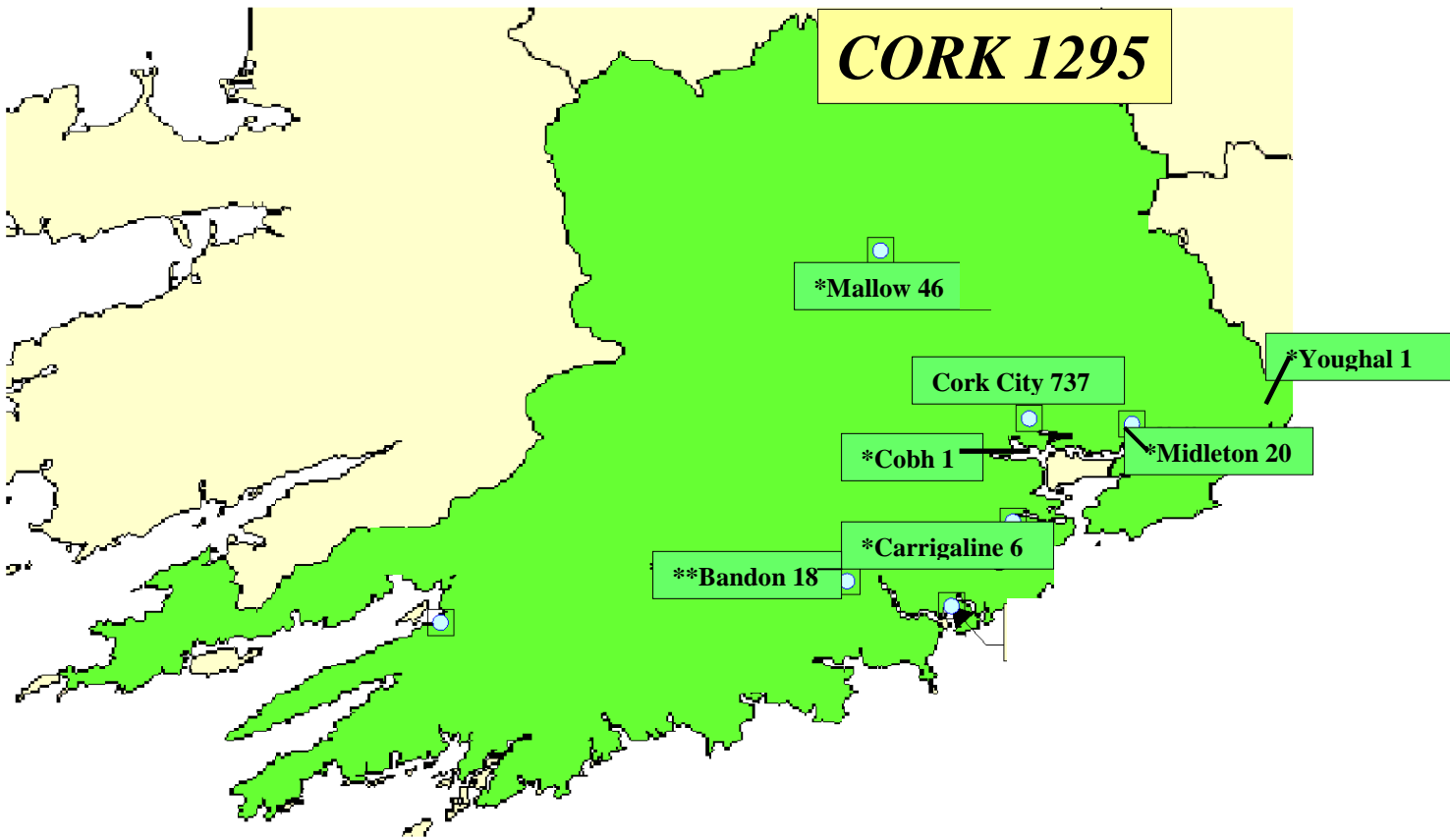
Traveller Population
Clare (CSO 2006)



***Towns with 10,000 population and over**

****Towns with 5,000 – 9,999 population**

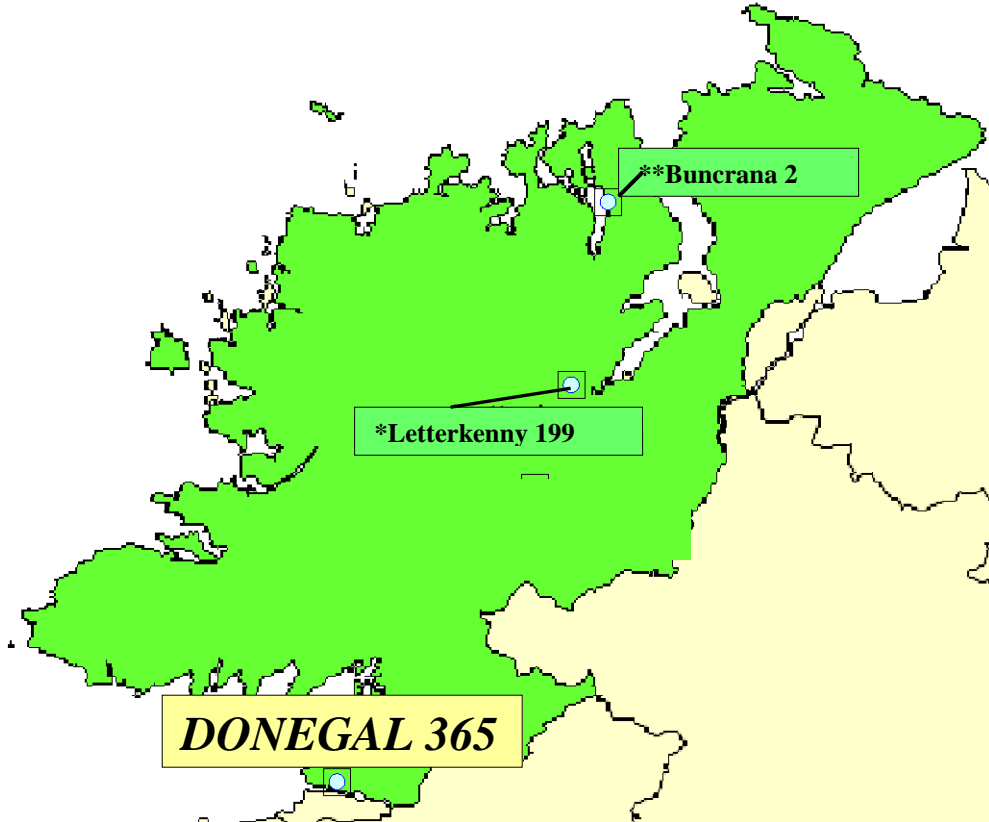
Traveller Population
Cork (CSO 2006)



*Towns with 10,000 population and over

**Towns with 5,000 – 9,999 population

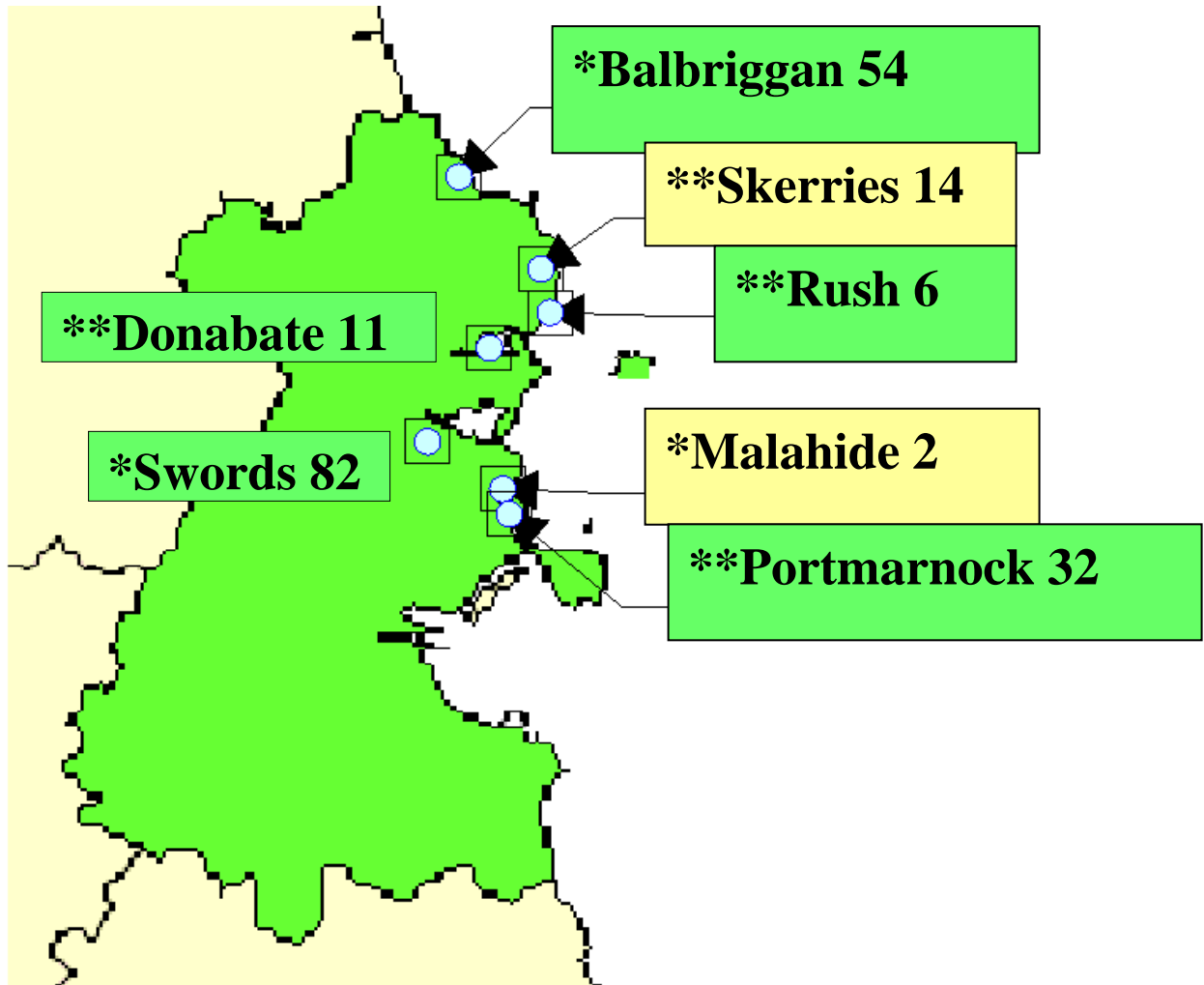
Traveller Population
Donegal (CSO 2006)



*Towns with 10,000 population and over

**Towns with 5,000 – 9,999 population

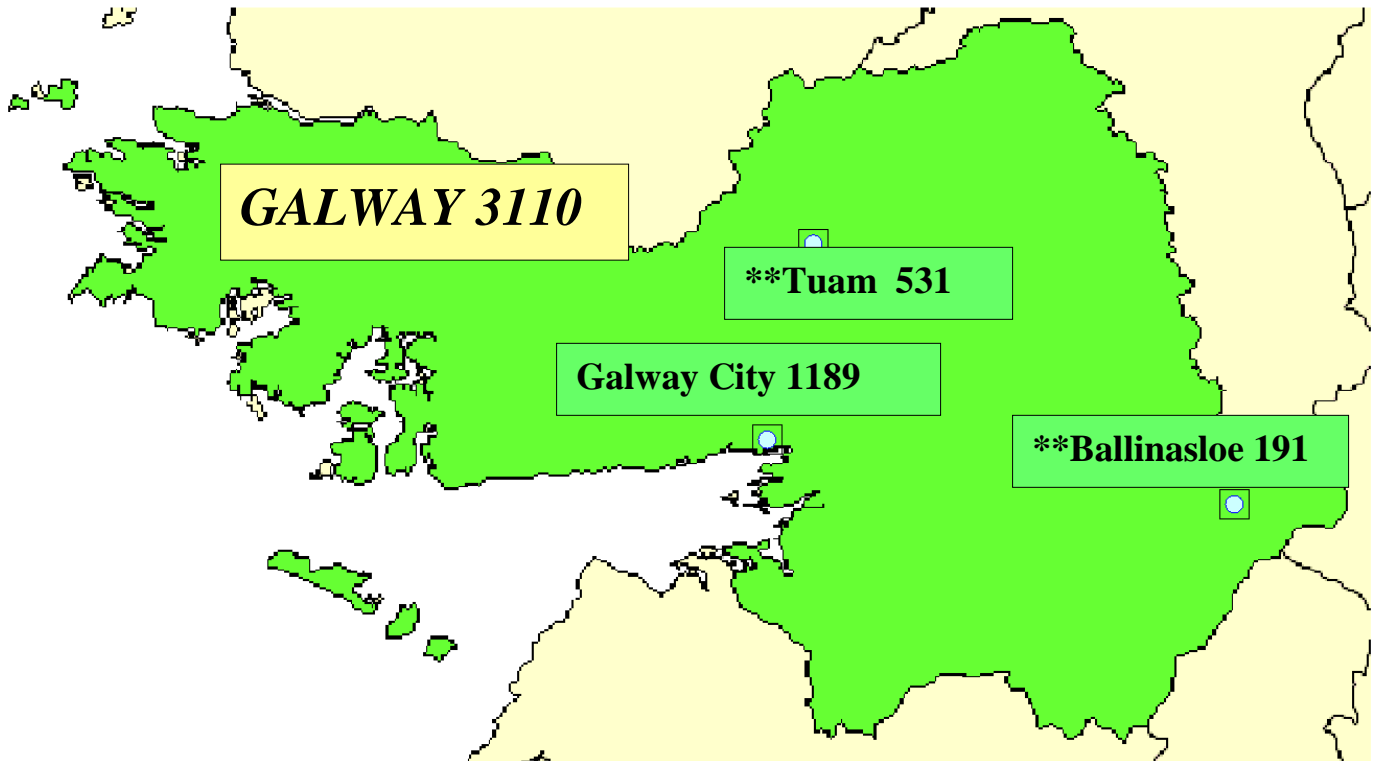
Traveller Population
Fingal (CSO 2006)



*Towns with 10,000 population and over

**Towns with 5,000 – 9,999 population

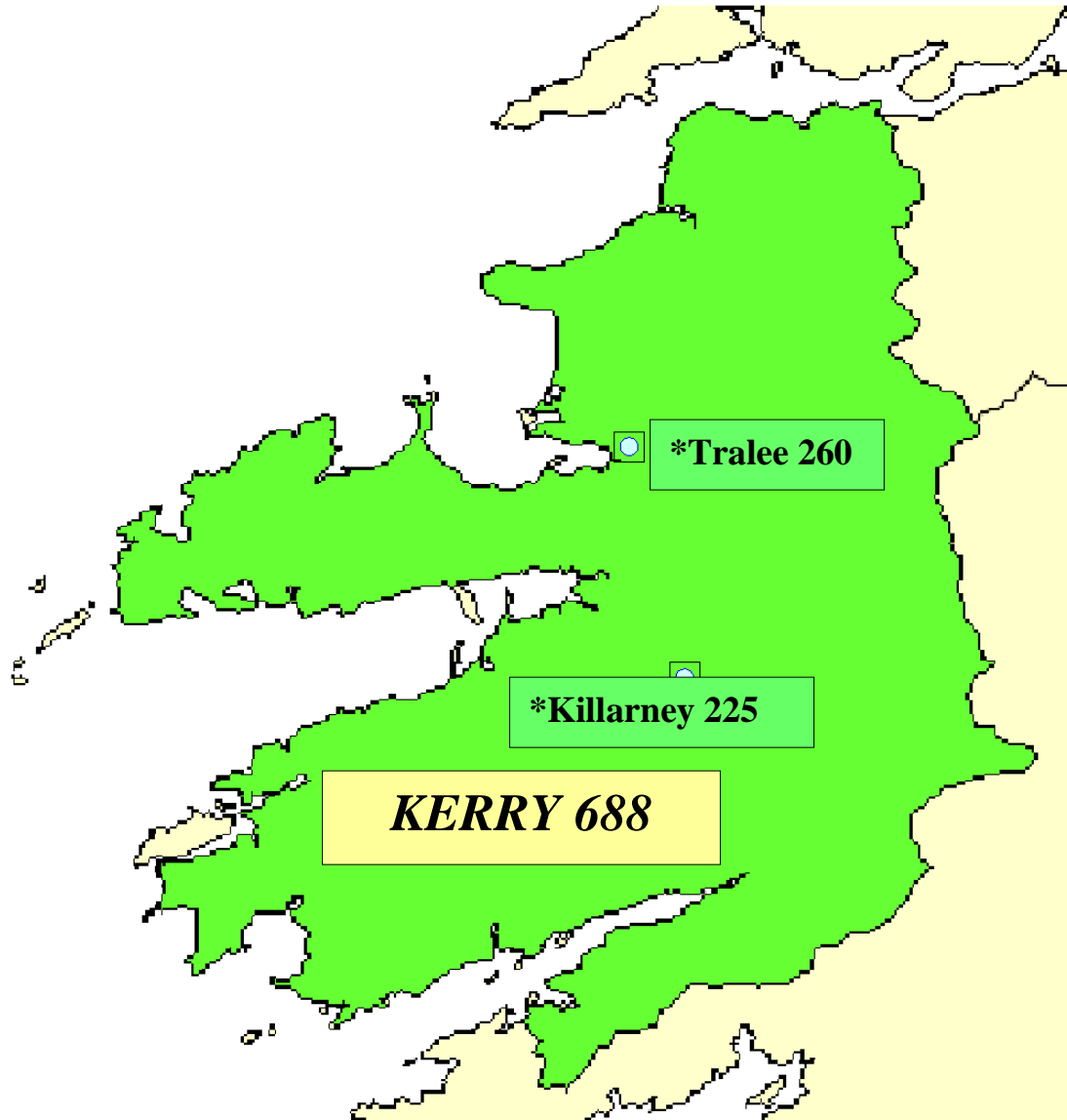
Traveller Population
Galway (CSO 2006)



*Towns with 10,000 population and over

**Towns with 5,000 – 9,999 population

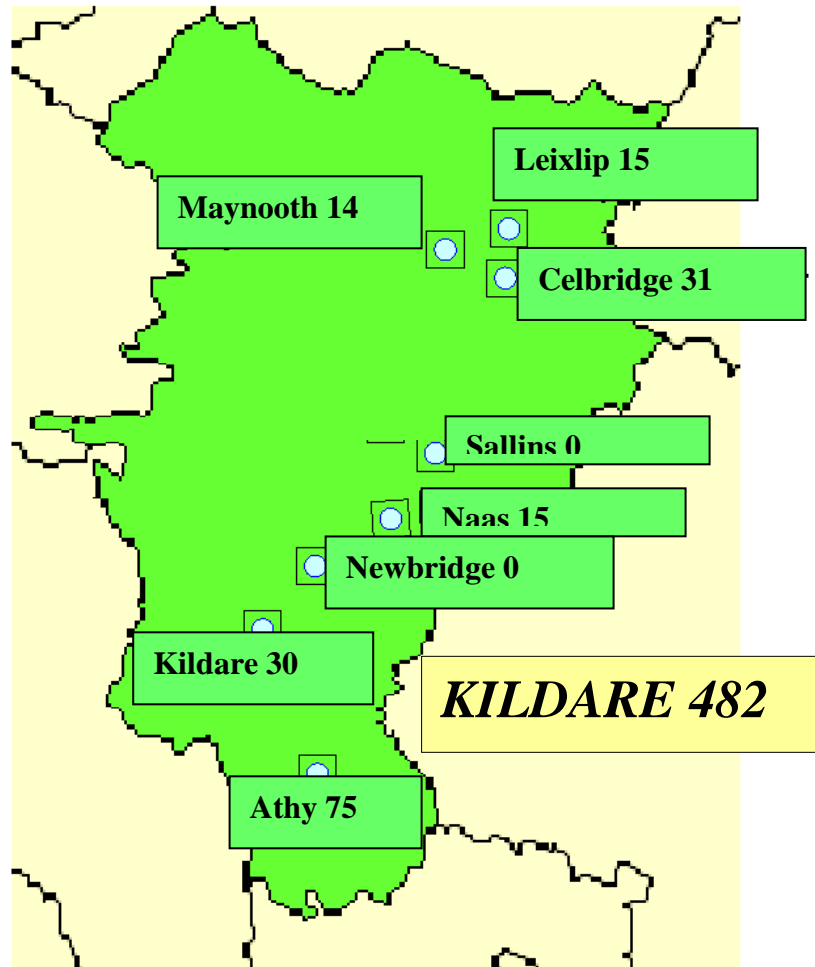
Traveller Population
Kerry (CSO 2006)



*Towns with population over 10,000

**Towns with population 5,000 – 9,999

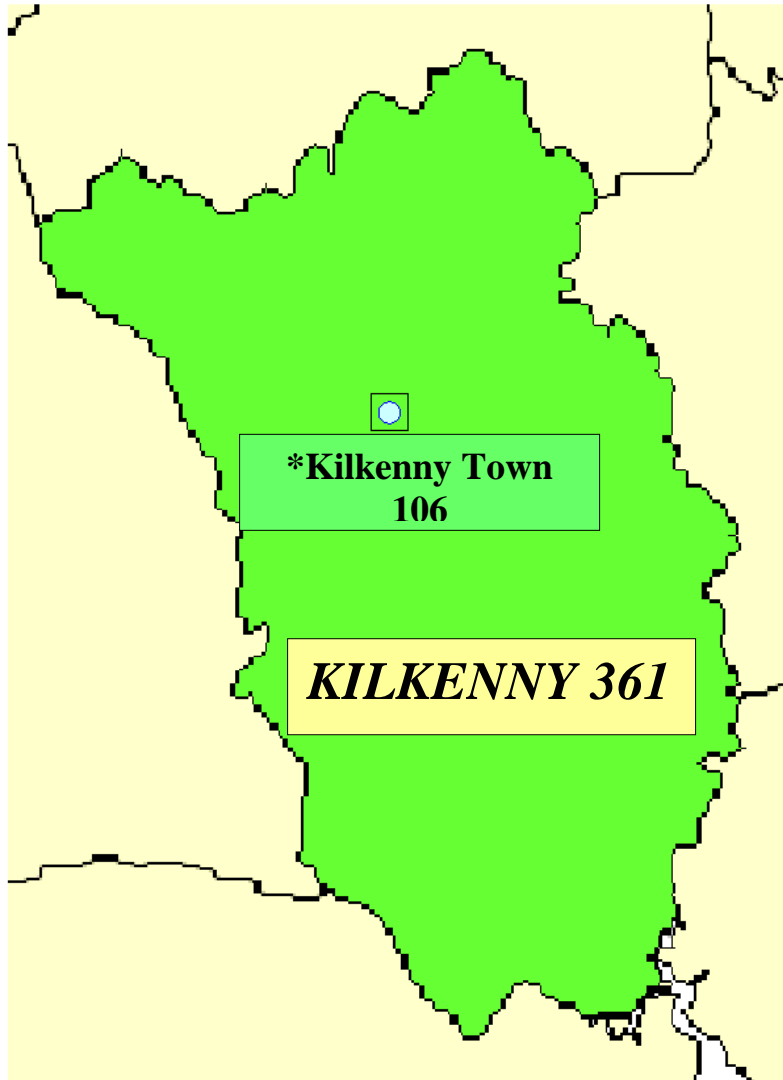
Traveller Population
Kildare (CSO 2006)



*Towns with 10,000 population and over

**Towns with 5,000 – 9,999 population

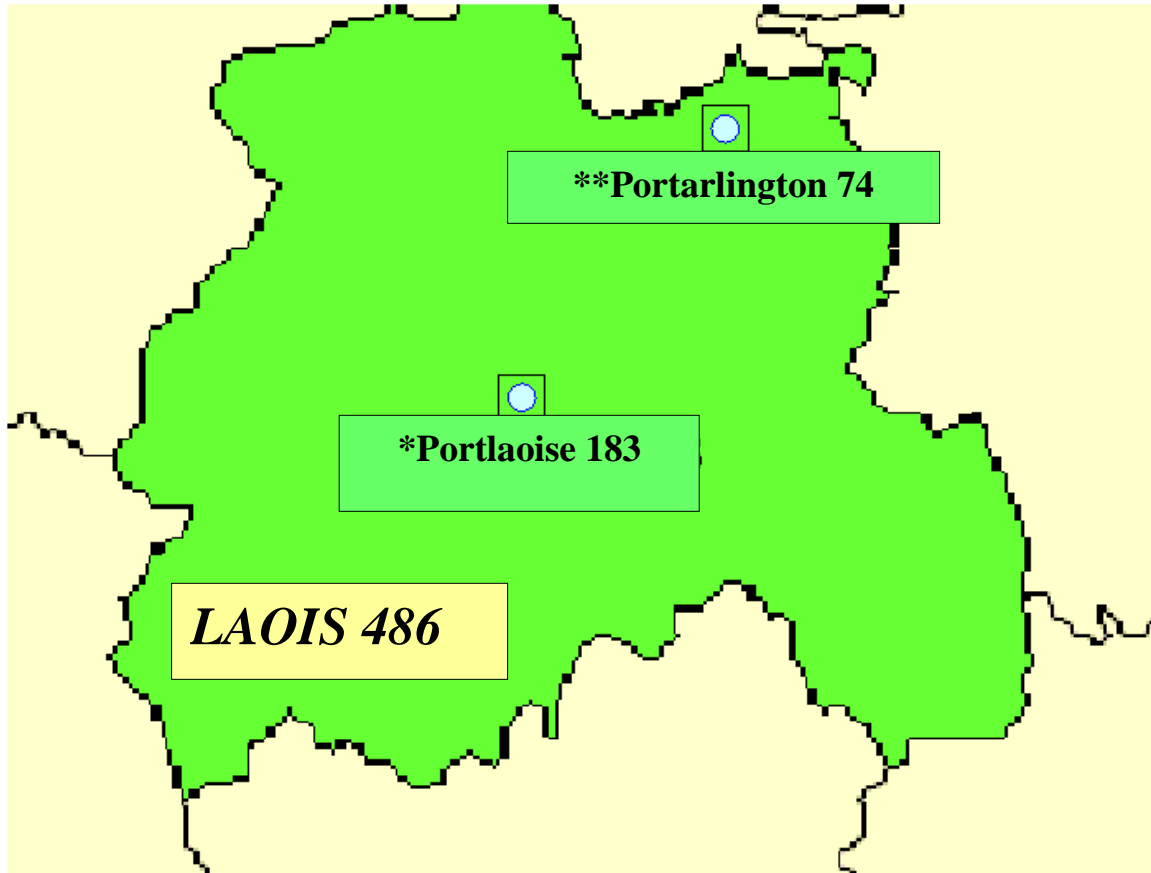
Traveller Population
Kilkenny (CSO 2006)



*Towns with 10,000 population and over

**Towns with 5,000 – 9,999 population

Traveller Population
Laois (CSO 2006)



*Towns with 10,000 population and over

**Towns with 5,000 – 9,999 population

Traveller Population
Leitrim (CSO 2006)



***Towns with population over 10,000**

****Towns with population 5,000 – 9,999**

Traveller Population
Limerick (CSO 2006)



*Towns with 10,000 population and over

**Towns with 5,000 – 9,999 population

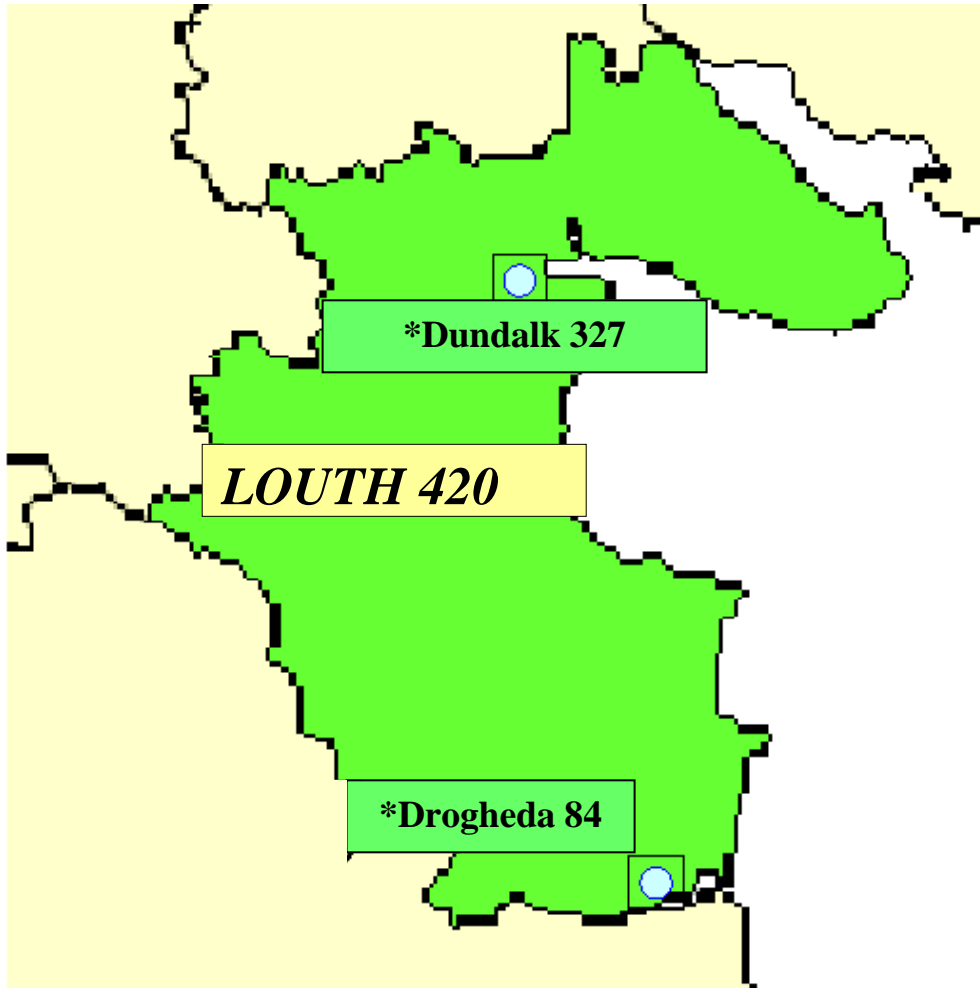
Traveller Population
Longford (CSO 2006)



*Towns with 10,000 population and over

**Towns with 5,000 – 9,999 population

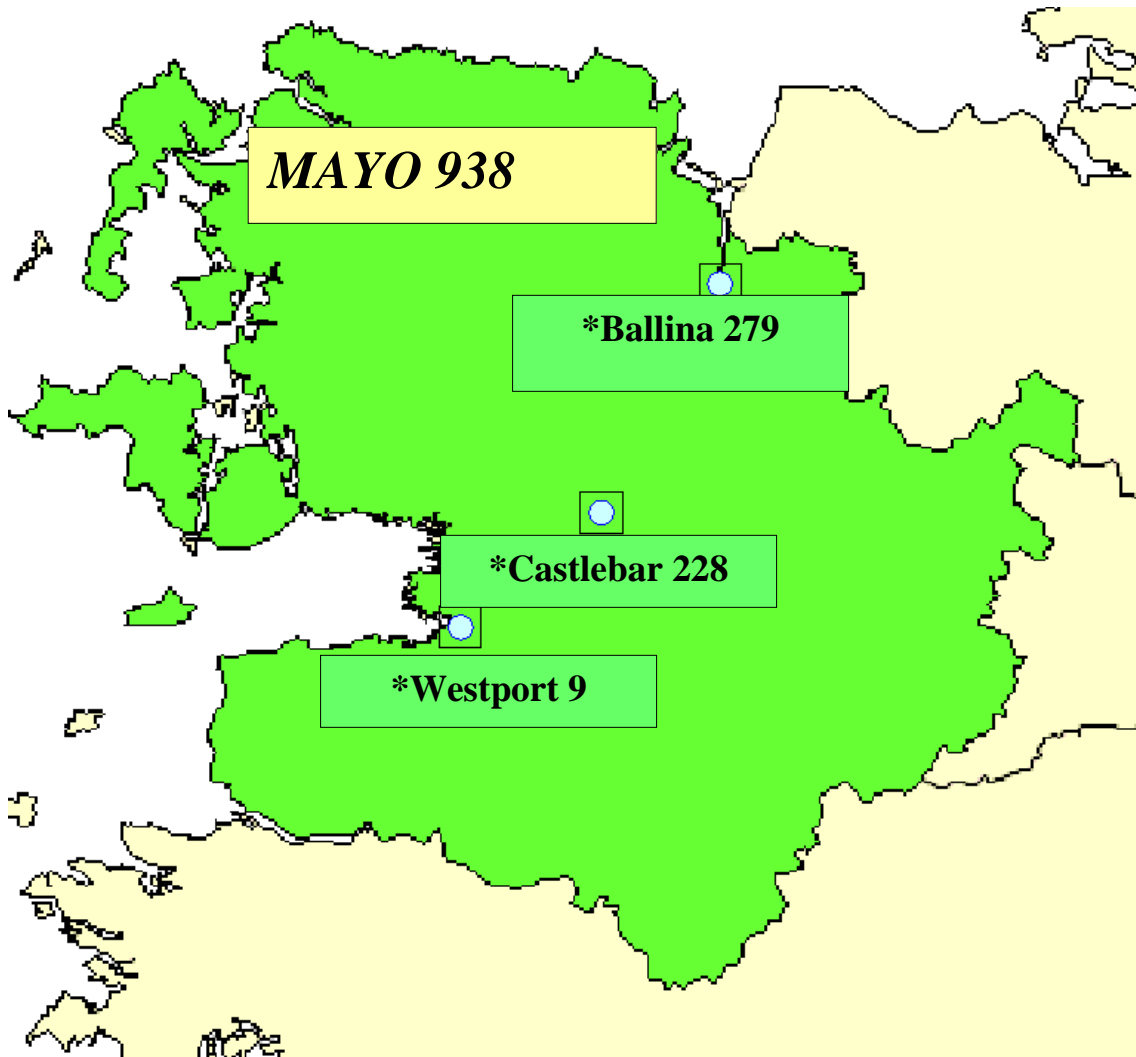
Traveller Population
Louth (CSO 2006)



*Towns with 10,000 population and over

**Towns with 5,000 – 9,999 population

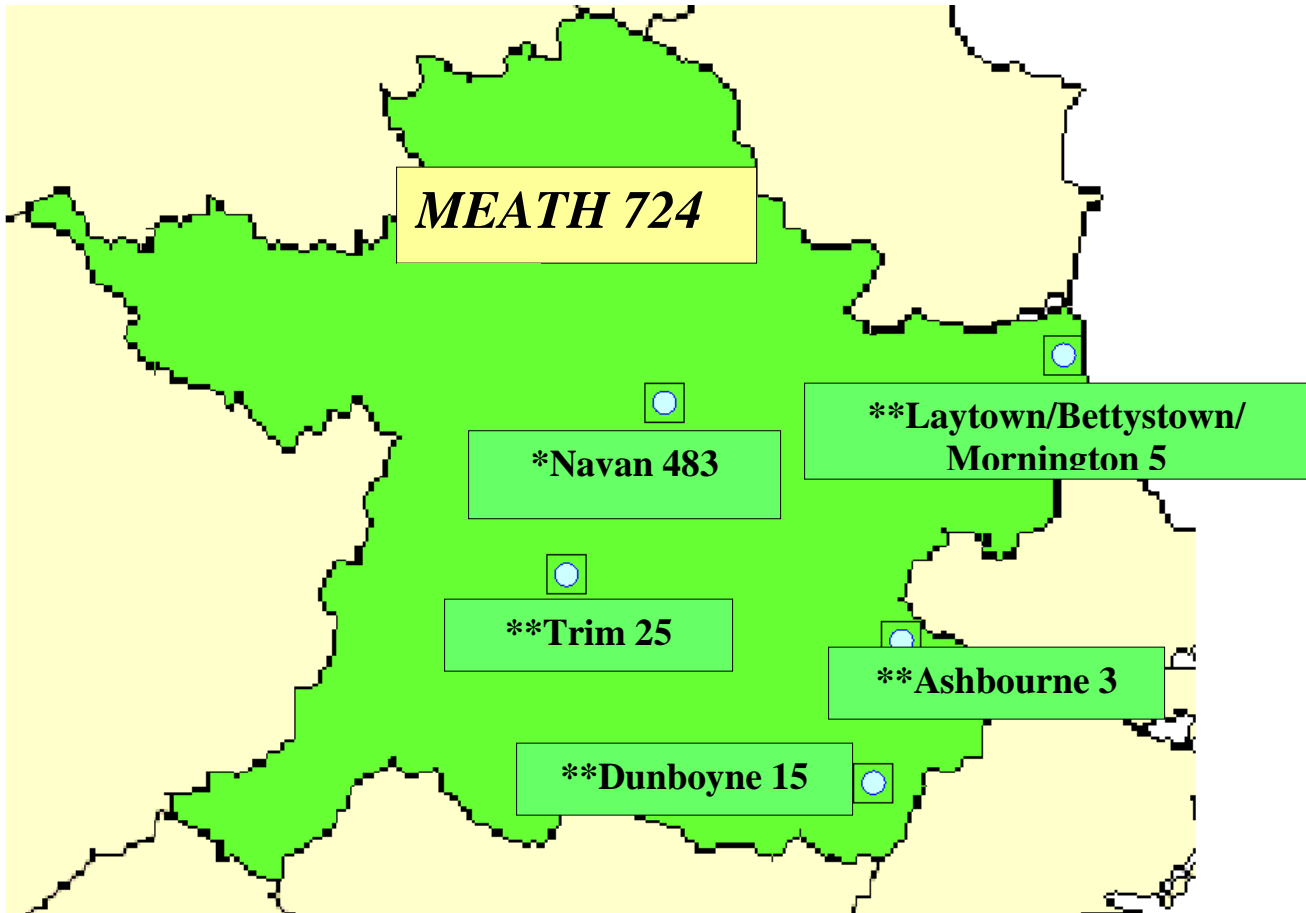
Traveller Population
Mayo (CSO 2006)



***Towns with 10,000 population and over**

****Towns with 5,000 – 9,999 population**

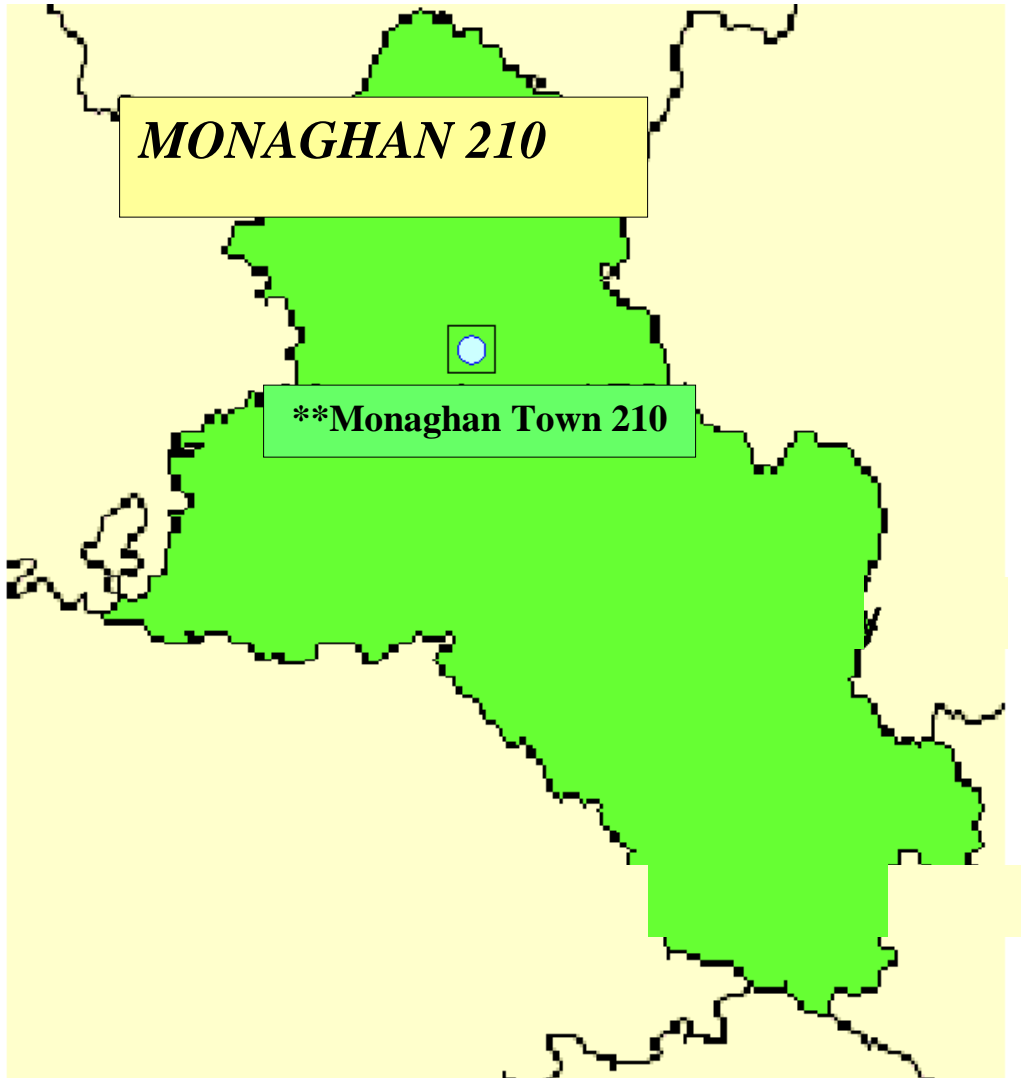
Traveller Population
Meath (CSO 2006)



*Towns with population over 10,000

**Towns with population 5,000 – 9,999

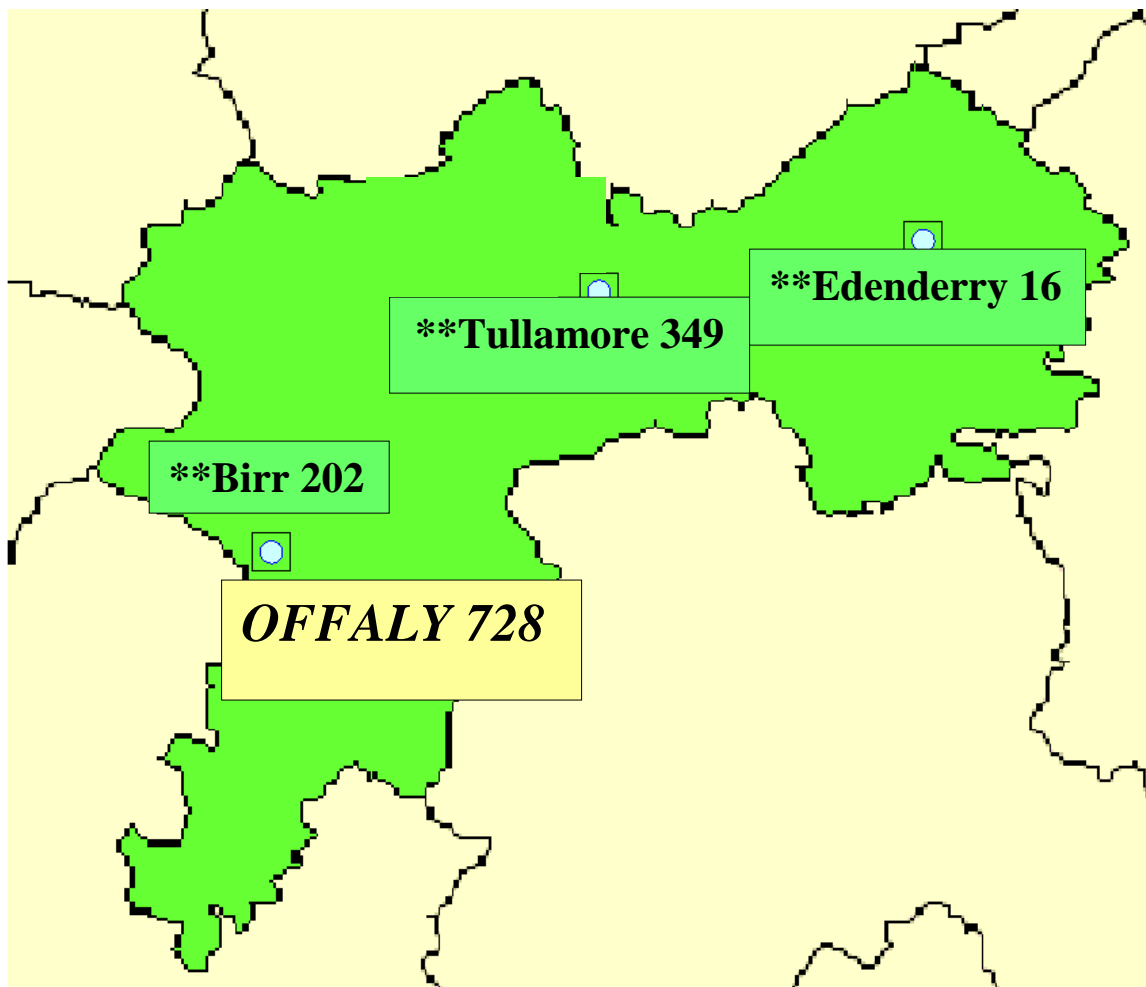
*Traveller Population
Monaghan (CSO 2006)*



*Towns with population over 10,000

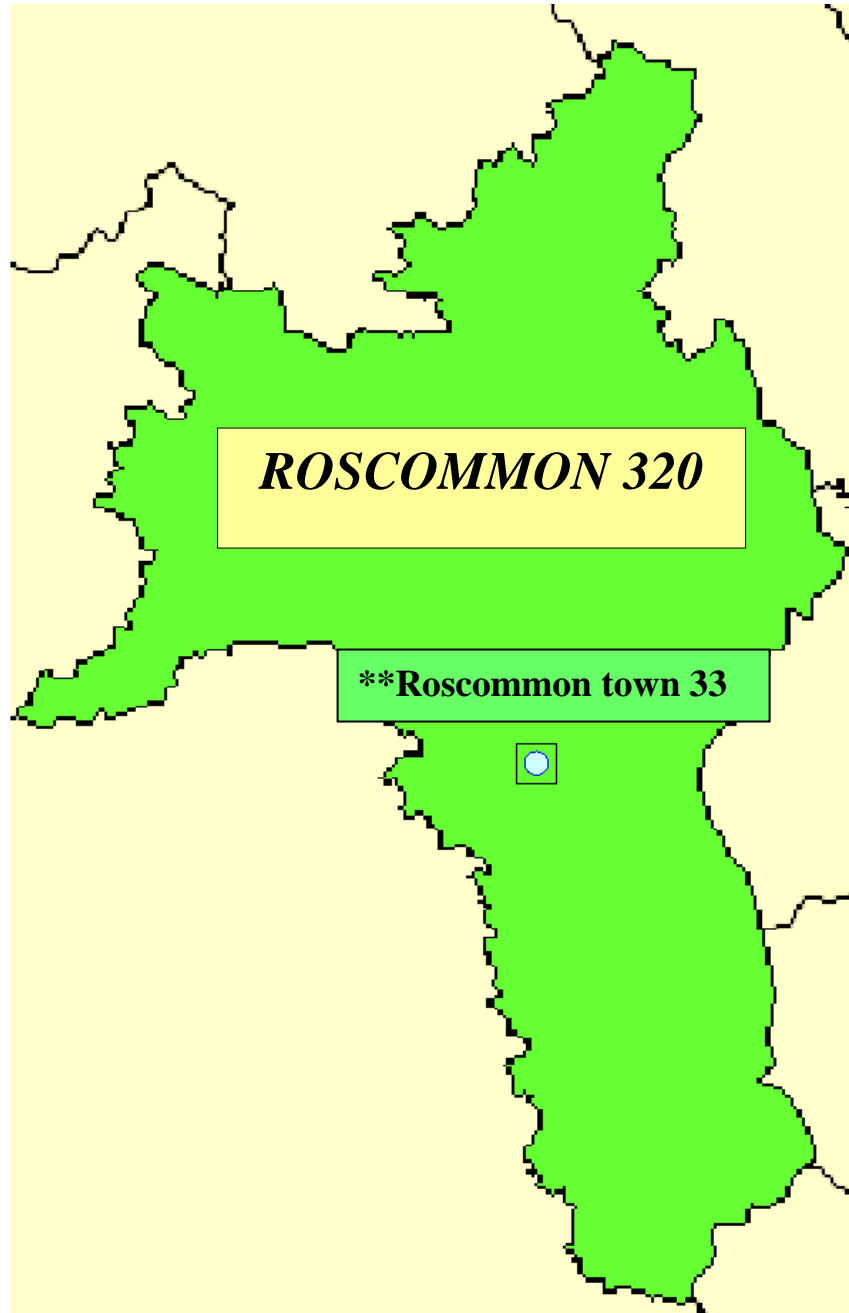
**Towns with population 5,000 – 9,999

Traveller Population
Offaly (CSO 2006)



*Towns with population over 10,000
**Towns with population 5,000 – 9,999

Traveller Population
Roscommon (CSO 2006)



*Towns with population over 10,000

**Towns with population 5,000 – 9,999

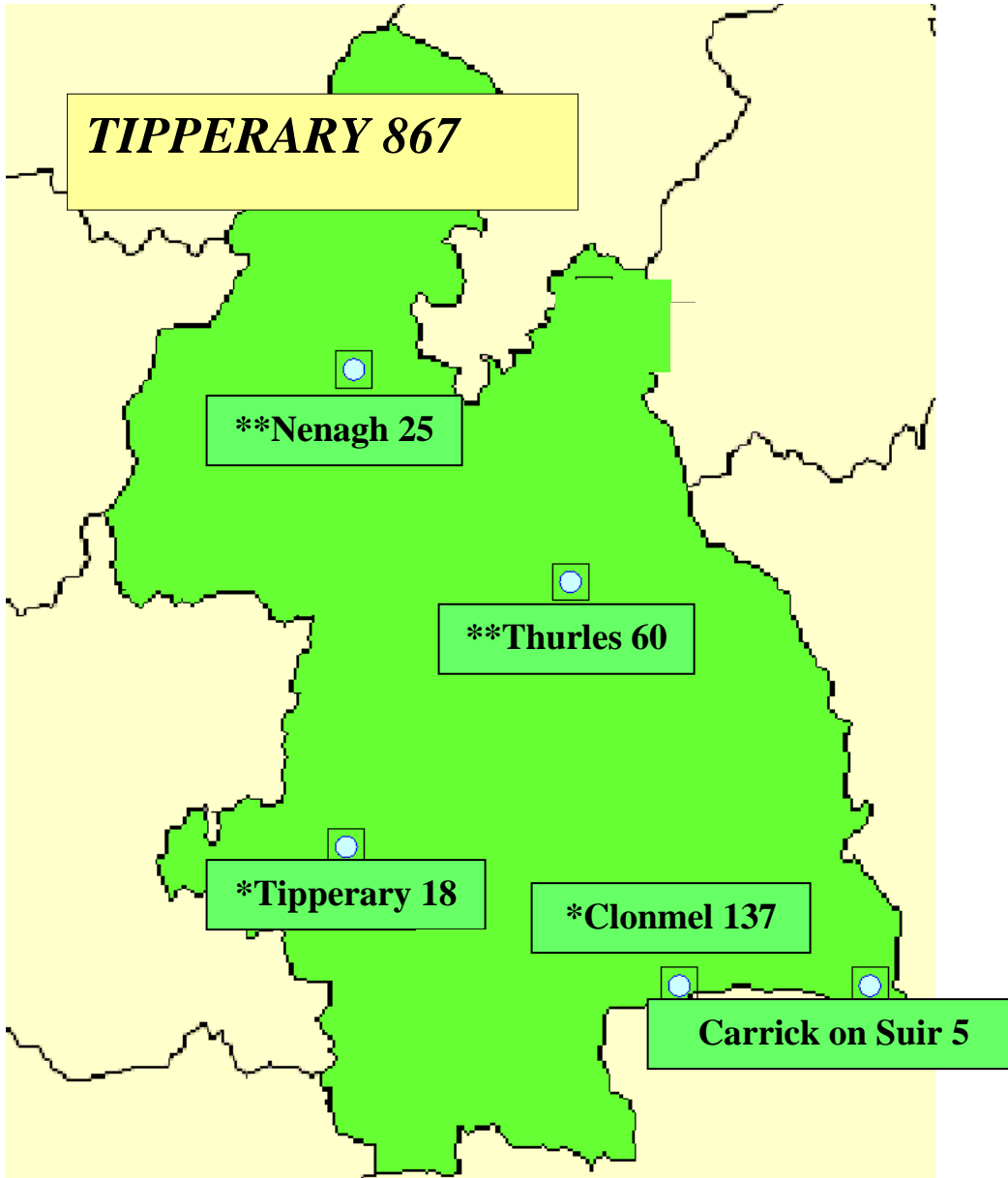
Traveller Population
Sligo (CSO 2006)



***Towns with population over 10,000**

****Towns with population 5,000 – 9,999**

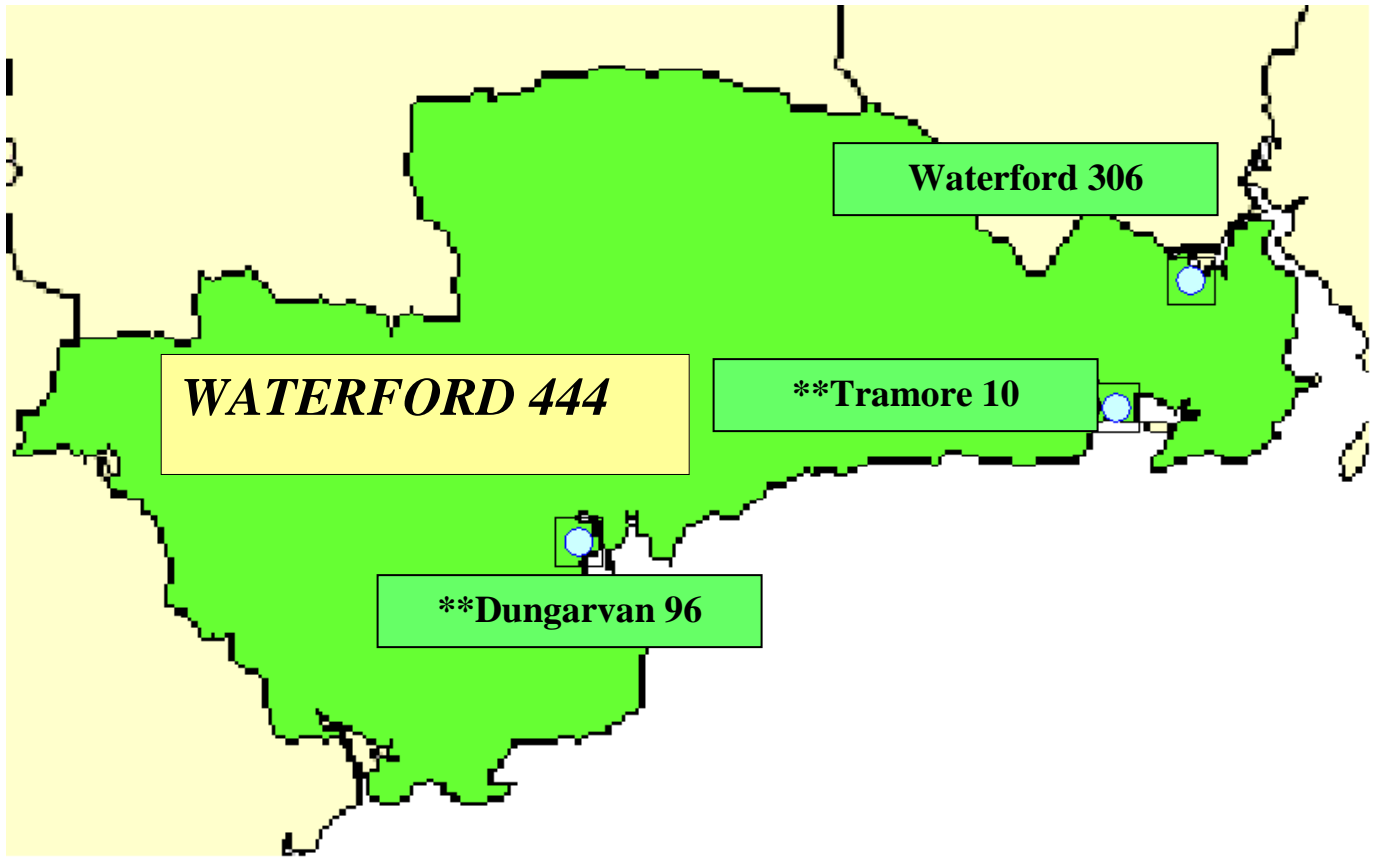
Traveller Population
Tipperary (CSO 2006)



*Towns with population over 10,000

**Towns with population 5,000 – 9,999

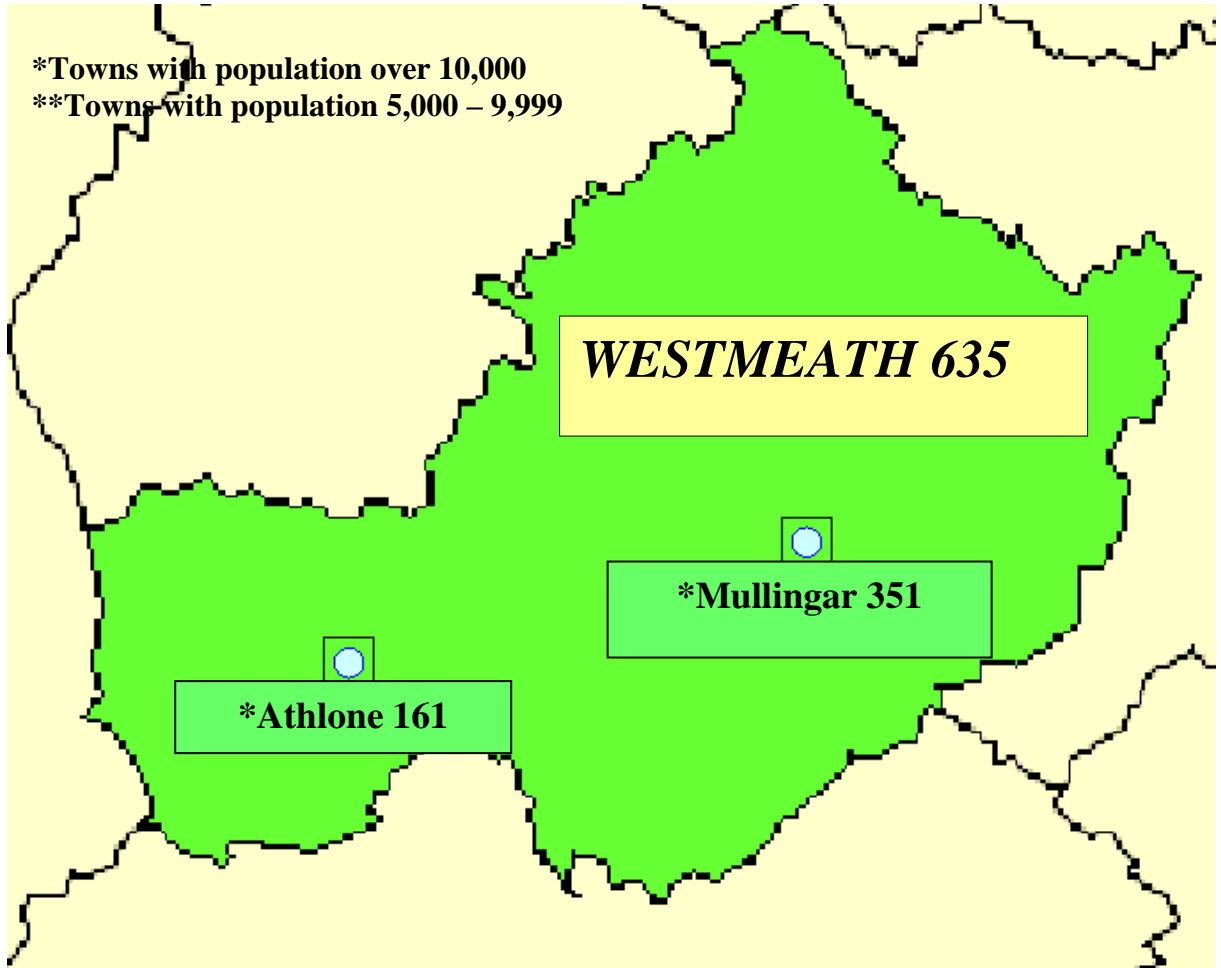
Traveller Population
Waterford (CSO 2006)



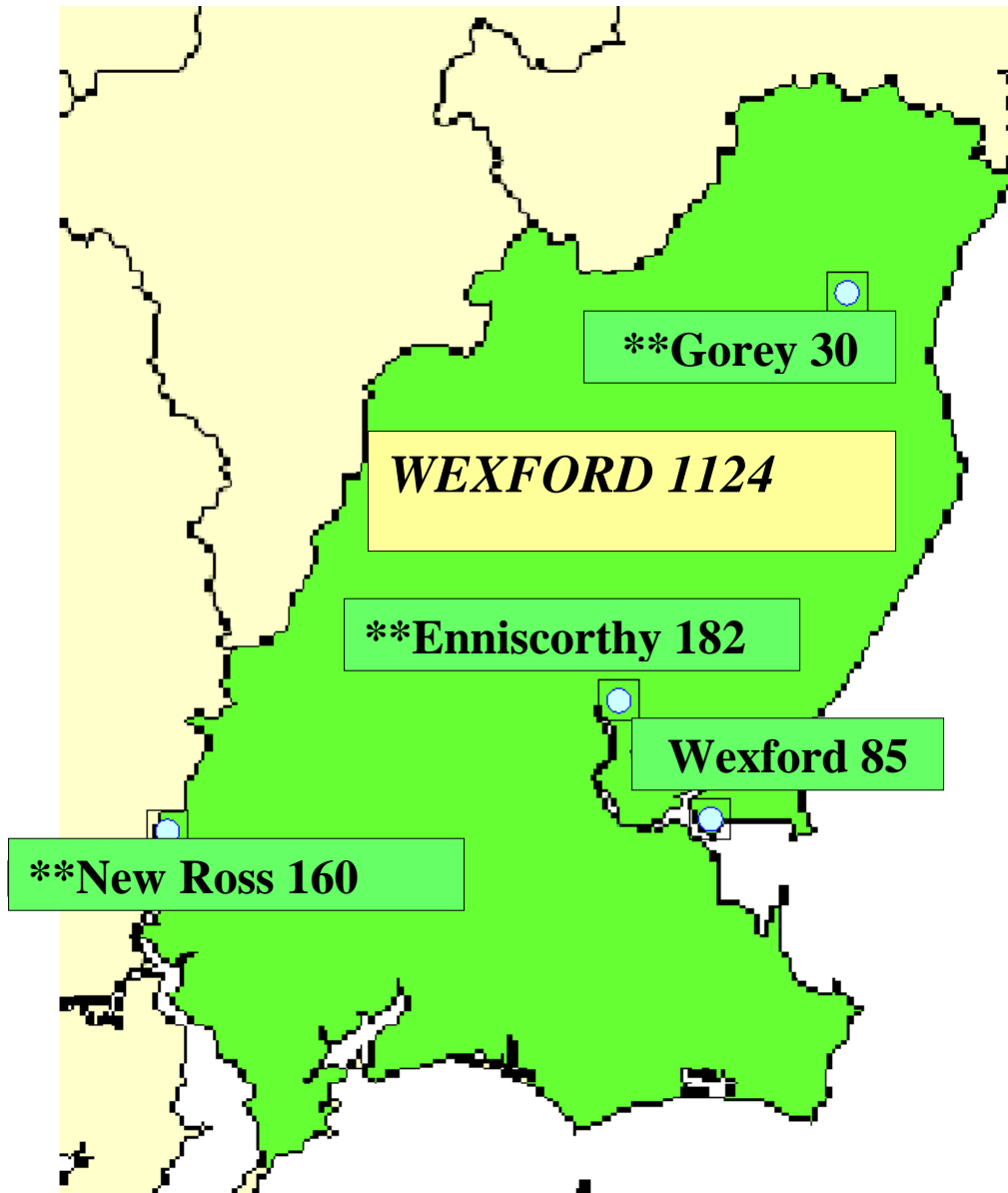
*Towns with population over 10,000

**Towns with population 5,000 – 9,999

Traveller Population
Westmeath (CSO 2006)



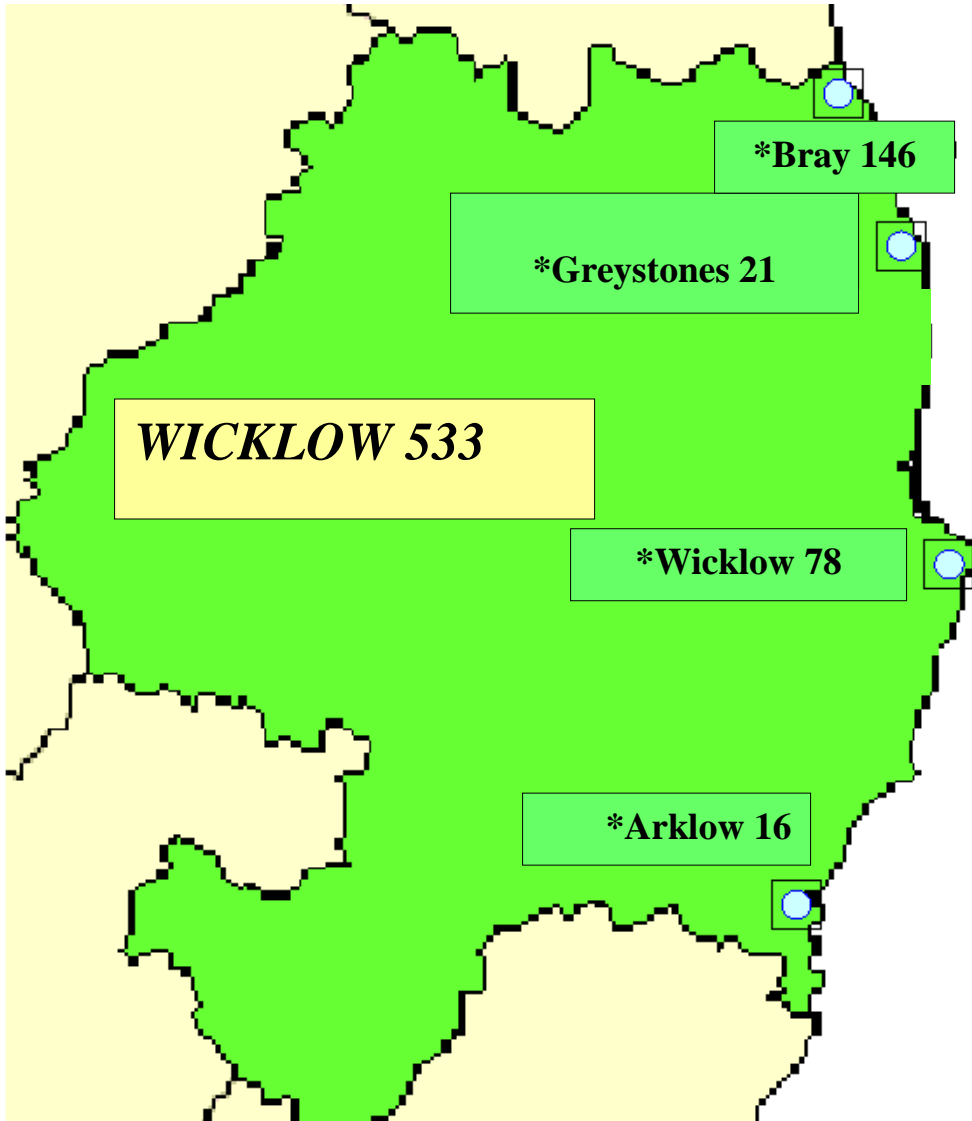
Traveller Population
Wexford (CSO 2006)



*Towns with population over 10,000

**Towns with population 5,000 – 9,999

Traveller Population
Wicklow (CSO 2006)



*Towns with population over 10,000

**Towns with population 5,000 – 9,999

DUBLIN MABS OFFICES

BALLYMUN MABS

Breakdown of Traveller accommodation in the Ballymun area (data supplied by local authority)

Official Halting site	# bays	Group Housing	# houses	Unofficial/Temporary site	
St Margaret's Park, Ballymun	30	Standard housing adjacent to site built specifically for Traveller needs	25	St Margaret's Road, Ballymun – council unaware of how many families resident here	

CLONDALKIN MABS

Breakdown of Traveller accommodation in the Clondalkin area (data supplied by local authority)

Official Halting site	# bays	Group Housing	# houses	Unofficial/Temporary site	
Balgaddy site	22	Bridgeview, Wheatfield	11		
Fonthill site	6	Oldcastle Drive	14		
Kishogue site	10	Foxdeen roundabout Emergency site	2		
Lynch's Lane site	20				
Oldcastle Park site	33				
St Olivers Park, Cloverhill	14				

COMAC MABS – DUBLIN 10 & 20 AREA

**Breakdown of Traveller accommodation in the Dublin 10 & 20 area
(data supplied by local authority)**

Official Halting site	#	Group Housing	# houses	Unofficial/Temporary site	
		Labre Park, Ballyfermot	22		
		Kylemore Grove	8		

There was no response from local authority at time of print. Above figures have not changed since previous mapping booklet.

DUBLIN 12 MABS

**Breakdown of Traveller accommodation in the Dublin 12 area
(data supplied by local authority)**

Official Halting site	# bays	Group Housing	# houses	Unofficial/Temporary site	
Cherryfield	12	Kimmage Manor	5		

DUBLIN NORTH CITY MABS

Breakdown of Traveller accommodation in the Dublin north city area

At present, there are no halting sites or group housing schemes in the Dublin north city area. We are aware, though, that there are members of the Travelling Community living in private rented accommodation and local authority housing.

DUBLIN NORTH EAST MABS

Breakdown of Traveller accommodation in the Dublin north east area (data supplied by local authority)

Official Halting site	# bays	Group Housing	# houses	Unofficial/Temporary site	
St Dominics, Coolock	23	Cara Park, Coolock	29		
Tara Lawns, Coolock	10	Cara Close, Coolock	12		
		Grove Park, Malahide Road	6		
		Northern Close, Coolock	12		

DUBLIN SOUTH EAST MABS

Breakdown of Traveller accommodation in the Dublin south east area (data supplied by local authority)

Official Halting site	#	Group Housing	#	Unofficial/Temporary site	
Grand Canal, Dublin 2 (currently only occupied by couple. Site under renovation)	13			Britain Quay, City Quay – approximately 15 caravans	
Pigeon House Road (soon to be vacated as group housing scheme to be developed on this site)	4			Pigeon House Road – approximately 5 caravans	

There was no response from local authority at time of print. Above figures have not changed since previous mapping booklet.

DUN LAOGHAIRE MABS

Breakdown of Traveller accommodation in the Dun Laoghaire area (data supplied by local authority)

Official Halting site	bay	Group Housing	houses	Unofficial/Temporary site	
Boooterstown Halting Site	4	Ballyogan Grove, Carrickmines	4	Emergency site – West Pier	3
Closed for renovation but due to be open soon : Kiltuck Park, Shankhill -	5	Glen Druid, Ballybrack	6		
St Michaels Park, Monkstown -	3				
Wood Park, Sallynoggin	3				

DUNDRUM/RATHFARNHAM MABS

Breakdown of Traveller accommodation in the Dundrum/Rathfarnham area (data supplied by local authority)

Official Halting site	# bays	Group Housing	# houses	Unofficial/Temporary site	
Burton Park	3	Nutgrove Crescent	8		

There was no response from local authority at time of print. Above figures have not changed since previous mapping booklet.

FINGAL MABS

Breakdown of Traveller accommodation in the Fingal area (data supplied by local authority)

Official Halting site	# bays	Group Housing	# houses	Unofficial/Temporary site	
Moyne Park, Baldoyle	10			*Turvey Avenue, Lissenhall	
Colinstown Park, Swords	7			*Lissenhall, Swords	
Bog of the ring & Gardiners Hill – both Balbriggan	5			*Forest Road, Swords	
St Machullins Park, Balbriggan	10			* Local authority was unaware of how many families were at each of the above	

FINGLAS/CABRA MABS

Breakdown of Traveller accommodation in the Finglas/Cabra area (data supplied by local authority)

Official Halting site	# bays	Group Housing	# houses	Unofficial/Temporary site	
St Josephs, Dunsink	28	Avila Park	30	Dunsink Lane – council unaware of how many families resident here	
		Avila Close	6		
		Avila Gardens	15		
		St Mary's, Dunsink	10		

GREATER BLANCHARDSTOWN MABS

Breakdown of Traveller accommodation in the Greater Blanchardstown area (data supplied by local authority)

Official Halting site	# bays	Group Housing	# houses	Unofficial/Temporary site	
St Brigid's Lawn, Porterstown	5	Parslickstown Gardens, Mulhuddart	4		
St Philomena's, Ballycoolin	10	Morgan Place, Navan Road	10		
		St. Philomena's Court, Ballycoolin	6		

There was no response from local authority at time of print. Above figures have not changed since previous mapping booklet.

LIFFEY SOUTH WEST MABS

Breakdown of Traveller accommodation in the Liffey South West area (data supplied by local authority)

Official Halting site	#	Group Housing	#	Unofficial/Temporary site	
Emmet Road, Inchicore	4				

There was no response from local authority at time of print. Above figures have not changed since previous mapping booklet.

TALLAGHT MABS**Breakdown of Traveller accommodation in the Tallaght area
(data supplied by local authority)**

Official Halting site	# bays	Group Housing	# houses	Unofficial/Temporary site	
Ballyboden/ Owndoherhaven (include 1 house)	9	St. Aidans Close, Brookfield	5		
Ballyowen	11	Daletree, Ballycragh (include 1 House)	11		
Belgard Park	10	Greenhills Grove	6		
Belgard Road (include 1 house)	7	Kiltipper-Marfield	5		
Brookfield	11	Hazelhill, Killinarden	5		
Cookstown	2				
Maelrun's	16				
Turnpike Site	5				
St. Aidan's	8				

CARLOW MABS

Breakdown of Traveller accommodation in the Carlow area (data supplied by local authority)

<i>Official Halting site</i>	<i># bays</i>	<i>Group Housing</i>	<i># houses</i>	<i>Unofficial/Temporary site</i>
Bestfield, Athy Road	4	Bestfield, Athy Road	1	One site with one family near Carlow town awaiting permanent accommodation.

There was no response from local authority at time of print. Above figures have not changed since previous mapping booklet.

CAVAN MABS

Breakdown of Traveller accommodation in the Cavan area (data supplied by local authority)

Official Halting site	# bays	Group Housing	# houses	Unofficial/Temporary site	
		Townparks, Cavan	18		
		Pottleboy, Cootehill, Cavan	4		

There was no response from local authority at time of print. Above figures have not changed since previous mapping booklet.

CLARE MABS**Breakdown of Traveller accommodation in the Clare area
(data supplied by local authority)**

<i>Official Halting site</i>	<i># bays</i>	<i>Group Housing</i>	<i># houses</i>	<i>Unofficial/Temporary site</i>	<i># families</i>
St Michaels Park, Ennis	4	St Michaels Park, Ennis	2	BollaghBoy, Ennis	16
Ballymurtagh, Shannon	6	Ashlyn, Ennis	4	Ennistymon	7
St Enda's Park, Beech Park, Ennis	3	Ballymurtagh, Shannon 1 standard house 2 Apartment house	3		
		St John's Park, Deerpark West, Ennistymon	6		
		St Enda's Park, Beech Park, Ennis	3		
		St Anthony's Grove, Ballaghfadda, Ennis	6		
		Watery Road, Ennis	6		

CORK MABS OFFICES

CHARLEVILLE MABS

Breakdown of Traveller accommodation in the Charleville area (data supplied by local authority)

At present, there are no halting sites or group housing schemes in the Charleville area, according to figures received from the local authority. We are aware, though, that there are members of the Travelling Community living in private rented accommodation and local authority housing.

CORK MABS

Breakdown of Traveller accommodation in the Cork MABS catchment area (data supplied by local authority)

Official Halting site	# bays	Group Housing	# houses	Unofficial/Temporary site	
		Hazelwood Grove, Kinsale Road, Cork	7	Forge Hill, Cork – 1 family living here	
				Ballyhannon Road, Midleton – 3 families living here	
				Crookstown, Cork to Macroom Road - 1 family living here	
				Glenville, north of Cork City – 1 family living here	

There was no response from local authority at time of print. Above figures have not changed since previous mapping booklet.

CORK NORTH MABS

Breakdown of Traveller accommodation in the North Cork MABS catchment area (data supplied by local authority)

Official Halting site	#	Group Housing	#	Unofficial/Temporary site	
				Ballydineen, Doneraile – has six bays at present but not official	
				Coolnanave, Mitchelstown- six caravans and one cottage on this site at present	

There was no response from local authority at time of print. Above figures have not changed since previous mapping booklet.

CORK WEST MABS

Breakdown of Traveller accommodation in the West Cork MABS catchment area (data supplied by local authority)

Official Halting site	# bays	Group Housing	# houses	Unofficial/Temporary site	
Cloughmacsimon, Bandon	4	Springmount, Clonakilty	2	Bantry Road Pier – 1 family	
Moses Road, Clonakilty (currently under renovation)	3	Cloughmacsimon	2	Cork Road, Bandon – 3 families	

There was no response from local authority at time of print. Above figures have not changed since previous mapping booklet.

DONEGAL MABS OFFICES

NORTH DONEGAL MABS

Breakdown of Traveller accommodation in the North Donegal MABS catchment area (data supplied by local authority)

Official Halting site	# bays	Group Housing	# houses	Unofficial/Temporary site	
Old Tourist Office, Letterkenny	1	Canal Road, Letterkenny	8		
Big Isle, Letterkenny	3	Cullion Road, Letterkenny	2		
Cullion Road, Letterkenny	3				

SOUTH DONEGAL MABS

Breakdown of Traveller accommodation in the South Donegal area (data supplied by local authority)

Official Halting site	# bays	Group Housing	# houses	Unofficial/Temporary site	
Donegal Town Site	6				
Ballintra, Ballyshannon	3				

MABS IARTHAR DUN NA NGALL

Breakdown of Traveller accommodation in the MABS Iarthar Dun na nGall catchment area (data supplied by local authority)

At present, there are no halting sites or group housing schemes in your area. We are aware, though, that there may be members of the Travelling Community living in private rented accommodation and local authority housing.

GALWAY MABS OFFICES

GALWAY NORTH MABS

Breakdown of Traveller accommodation in the north Galway area (data supplied by local authority)

Official Halting site	# bays	Group Housing	# houses	Unofficial/Temporary site	
Tuam Road HS, Galway Road	10	Cloonlyon Crescent, Ballygar	7		
		Cloonlyon Road, Ballygar	4		
		Carrowmacowan, Tuam	2		
		Moyne Park, Tuam	3		
		Caltra, Belclare	2		
		Carrowneeny, Williamstown	2		

SOUTH GALWAY MABS**Breakdown of Traveller accommodation in the south Galway area
(data supplied by local authority)**

Official Halting site	# bays	Group Housing	# houses	Unofficial/Temporary site	
Dunkellin Park, Craughwell	6	Gortbride, Loughrea	7	Capira, Portumna – 4 families	
Circular Road, Ragoon	*	Gortnahorna, Clontuskert, Ballinasloe	3	Carrowbrowne, Headford Road – 15 to 18 families	
Doughiska HS, Ballybrit	*	Creggane, Ballinasloe	3		
Cul Tra HS, Galway	*	Ballydavid, Athenry	3		
		Ballygurrane, Athenry	2		
		Clos na Coille, Ballybane	5		
		St Nicholas Park, Doughiska, Ballybrit	3		
		Bothar an Coiste, Headford Road	3		
		Beal Srutha, Ballybane	8		
		Fana Glas, Ballybane	8		

KERRY MABS

**Breakdown of Traveller accommodation in the Kerry area
(data supplied by local authority)**

Official Halting site	# bays	Group Housing	# houses	Unofficial/Temporary site	
		Deer Park Killarney	13		
Gortroe, Killarney	5				
Rathass, Tralee	5				

KILDARE MABS OFFICES

KILDARE KILCOCK MABS

**Breakdown of Traveller accommodation in the Kilcock MABS
catchment area (data supplied by local authority)**

Official Halting site	# bays	Group Housing	# houses	Unofficial/Temporary site	
Blacklion Halting site, Maynooth	3	Blacklion Site	8	**There are 6 families living unofficial ie on the roadsie in the general Kildare area**	

KILDARE NEWBRIDGE MABS

**Breakdown of Traveller accommodation in the Newbridge MABS
catchment area (data supplied by local authority)**

Official Halting site	# bays	Group Housing	# houses	Unofficial/Temporary site	
Tankardsgarden Halting Site, Newbridge	6			**There are currently 15 families living in unofficial site ie roadside in the general Kildare area	
Cloncarlin Halting Site, Monasterevin	2				
Ardeew Halting Site, Athy	6			Beside Ardeew Halting Site	3

KILKENNY MABS

**Breakdown of Traveller accommodation in the Kilkenny area
(data supplied by local authority)**

Official Halting site	# bays	Group Housing	# houses	Unofficial/Temporary site	
St Catherines Halting Site, Wetlands, Kilkenny	5	St Catherines Halting Site Wetlands, Kilkenny	2		
St Mary's Halting Site, Hebron Road, Kilkenny	2	St Mary's Halting Site, Hebron Road, Kilkenny	8		

LAOIS MABS

**Breakdown of Traveller accommodation in the Laois area
(data supplied by local authority)**

Official Halting site	# bays	Group Housing	# houses	Unofficial/Temporary site	
Portlaoise Halting Site	1	Portarlinton Housing Scheme	10	Transient site in Ballymorris	10

LEITRIM MABS

**Breakdown of Traveller accommodation in the Leitrim area
(data supplied by local authority)**

Official Halting site	# bays	Group Housing	# houses	Unofficial/Temporary site	
Tawlaughtmore, Mohill	9	Kilboderry, Carrick-on-Shannon	3		
Shannonside View, Carrick-on-Shannon	6	Mohill Housing	2		
		Shannonside View, Carrick-on-Shannon	8		
		Tawlaughtmore, Mohill	2		

LIMERICK MABS & PAUL PARTNERSHIP

**Breakdown of Traveller accommodation in the Limerick MABS
catchment area
(data supplied by local authority)**

Official Halting site	# bays	Group Housing	# houses	Unofficial/Temporary site	
Castletroy Halting Site	7	Moig, Askeaton	3	Long Pavement – 6 families	
AnsdwnBridge Halting Site	14	Fairview	17		
Hillview	12	Deel Court, Rathkeale	12		
		Fairgreen, Rathkeale	10		
Childers Road Halting Site	9	Rhebogue	6		
Toppins Field Halting Site	5	Clonlong South Hill	3		
Bawnys Bridge Halting Site	5				
Clonlong South Hill Halting Site	3				

LONGFORD MABS

Breakdown of Traveller accommodation in the Longford area (data supplied by local authority)

Official Halting site	# bays	Group Housing	# houses	Unofficial/Temporary site	
Willow Park, Longford	16				

LOUTH MABS OFFICES

DROGHEDA MABS

Breakdown of Traveller accommodation in the Drogheda catchment area (data supplied by local authority)

Official Halting site	# bays	Group Housing	# houses	Unofficial/Temporary site	
Killineer, Drogheda	5				
Cement Road, Drogheda	10				

There was no response from local authority at time of print. Above figures have not changed since previous mapping booklet.

DUNDALK MABS

Breakdown of Traveller accommodation in the Dundalk area (data supplied by local authority)

Official Halting site	# bays	Group Housing	# houses	Unofficial/Temporary site	
Dundalk Town Council Woodland	4				
There are 10 sites under refurbishment in the Dundalk area at present	10	Naughtons close Dundalk			

MAYO MABS OFFICES

MAYO NORTH MABS

Breakdown of Traveller accommodation in the North Mayo area (data supplied by local authority)

Official Halting site	# bays	Group Housing	# houses	Unofficial/Temporary site	
		Cooneal, Ballina	2		

MAYO SOUTH MABS

Breakdown of Traveller accommodation in the South Mayo area (data supplied by local authority)

Official Halting site	# bays	Group Housing	# houses	Unofficial/Temporary site	
Castlebar Halting Site	6	Bog Road, Ballinrobe	3	*Tooraree, Ballyhaunis	
		Turlough, Castlebar	2	*Bogroad, Ballinrobe	
				*Clogher Cross, Castlebar	

MEATH MABS

Breakdown of Traveller accommodation in the Meath area (data supplied by local authority)

Official Halting site	# bays	Group Housing	# houses	Unofficial/Temporary site	
St Patrick's Park, Athboy Road, Navan	16	Reask Court			
St Frances Park, Windtown, Navan	14	Alexanderaide, Navan			
St Martin's Park, Trim	14	Columbans Crescent, Navan			
		Manorlands, Trim			

MONAGHAN MABS

**Breakdown of Traveller accommodation in the Monaghan area
(data supplied by local authority)**

Official Halting site	# bays	Group Housing	# houses	Unofficial/Temporary site	
Largy Residential Caravan Park, Clones	4				
Gortakeegan Residential Caravan Park, Monaghan <i>Currently being redeveloped. 2008 will see a additional 12 bays</i>	8				

OFFALY MABS

**Breakdown of Traveller accommodation in the Offaly area
(data supplied by local authority)**

Official Halting site	#	Group Housing	#	Unofficial/Temporary site	
Kilcruttin, Tullamore **There is a temporary site also beside this with 14 bays**	16				
Millbrook Park, Roscrea	8				
Croghan Road, Birr	6	Upper chancery lane Tullamore	4		

ROSCOMMON MABS

Breakdown of Traveller accommodation in the Roscommon area (data supplied by local authority)

Official Halting site	# bays	Group Housing	# houses	Unofficial/Temporary site	# bays
Killerney Halting Site, Roscommon	16	Turpan Beg, Ballyforan	8	Ballynacullia Halting Site	8
Harristown Halting Site, Castlerea	8	Cornamart, Knockcorghery	2		
Ballaghaderren Halting Site	4	Lough Road, Roscommon	3		

There was no response from local authority at time of print. Above figures have not changed since previous mapping booklet.

SLIGO MABS

Breakdown of Traveller accommodation in the Sligo area (data supplied by local authority)

Official Halting site	#	Group Housing	#	Unofficial/Temporary site	
Ballyfree, Sligo Town	9				
Tubercurry, Co Sligo	2				
Glenview, Ash Lane, Sligo Town	8				
Finisklin, Sligo Town (soon to refurbished as transient site)	2				
Cloonamahon Transient Halting site	6			Belladrehid	1

TIPPERARY MABS OFFICES

TIPPERARY NORTH MABS (NENAGH)

Breakdown of Traveller accommodation in the Tipperary North catchment area (data supplied by local authority)

Official Halting site	#	Group Housing	#	Unofficial/Temporary site	
Borrisokane Road, Nenagh	7				

There was no response from local authority at time of print. Above figures have not changed since previous mapping booklet.

TIPPERARY NORTH MABS (THURLES)

**Breakdown of Traveller accommodation in the Tipperary North
catchment area (data supplied by local authority)**

Official Halting site	#	Group Housing	#	Unofficial/Temporary site	
Parkmore Site, Roscrea	8	Ballybeg, Littleton (There has been a proposal for 5 houses in the Cabragh Area for family who have been there for 30 years)	3	Templemore – facilities in car park. 4 trailers at present	
Ashbury, Roscrea	4	Ashbury view	6		

TIPPERARY SOUTH MABS (TIPPERARY TOWN)

**Breakdown of Traveller accommodation in the Tipperary South
catchment area (data supplied by local authority)**

Official Halting site	# bays	Group Housing	# houses	Unofficial/Temporary site	
Lake Road, Tipperary Town	2			Aherlow Heights, Tipperary Town	
				Emly Road, Tipperary Town	
				Ball Alley, Tipperary Town	
				Heathfield, Clogheen, Tipperary Town	

There was no response from local authority at time of print. Above figures have not changed since previous mapping booklet.

TIPPERARY SOUTH MABS (CLONMEL)

Breakdown of Traveller accommodation in the Tipperary South catchment area (all data supplied by local authority)

Official Halting site	# bays	Group Housing	# houses	Unofficial/Temporary site	
Heywood, Clonmel	5	Railway Cottages, Clonmel	3	Cahir Road Roundabout, Clonmel	
Ballyknock, Cashel	2	Knocksaintlour, Cashel	1	Castlelake Cross, Golden Road, Cashel	
Garraun, Cashel	1			Cloneen, Fethard	
Waller's Lot, Cashel	1				
Lanespark, Ballinonty	1				

WATERFORD MABS OFFICES

WATERFORD MABS

Breakdown of Traveller accommodation in the Waterford MABS area (data supplied by local authority)

Official Halting site	# bays	Group Housing	# houses	Unofficial/Temporary site	
Kilbarry Site, Waterford	12				
Bilberry Site, Waterford city – this site was designed to be transient but family have taken up permanent residency	4				

There was no response from local authority at time of print. Above figures have not changed since previous mapping booklet.

WEST WATERFORD MABS

Breakdown of Traveller accommodation in the West Waterford area (data supplied by local authority)

Official Halting site	# bays	Group Housing	# houses	Unofficial/Temporary site	
Shandon, Dungarvan	12				

There was no response from local authority at time of print. Above figures have not changed since previous mapping booklet.

WESTMEATH MABS OFFICES

ATHLONE MABS

Breakdown of Traveller accommodation in the Athlone area (data supplied by local authority)

Official Halting site	#	Group Housing	#	Unofficial/Temporary site	
Blackberry Lane, Athlone **There is also room for 8 caravans in the transient area**	20	Blackberry Lane, Athlone	5	None specified	

There was no response from local authority at time of print. Above figures have not changed since previous mapping booklet.

MULLINGAR MABS

Breakdown of Traveller accommodation in the Mullingar area (data supplied by local authority)

Official Halting site	#	Group Housing	#	Unofficial/Temporary site	
Michaels Park, Mullingar ** Also on this site there are 5 transient sites**	8				

There was no response from local authority at time of print. Above figures have not changed since previous mapping booklet.

WEXFORD MABS

Breakdown of Traveller accommodation in the Wexford area (data supplied by local authority)

Official Halting site	# bays	Group Housing	# houses	Unofficial/Temporary site	
Marshmeadow, New Ross	6	Drumgold Terrace, Enniscorthy	14	Marshmeadow, New Ross	6
Bunclody	6	Na Coillte, Bunclody	6	Marshalstown	1
		Hewitsland, New Ross	4		
		Clonlee, Clonroche	2		
		Redmondbridge	2		

WICKLOW MABS OFFICES

ARKLOW MABS

Breakdown of Traveller accommodation in the Arklow area (data supplied by local authority)

Official Halting site	# bays	Group Housing	# houses	Unofficial/Temporary site	
Vale Road, Arklow	6	Drumkay, Rathnew	4	None specified	
Depot, Carnew	3				
Depot Ashford	3				
Depot Killoole, Baltinglass	5				

BRAY MABS

breakdown of Traveller accommodation in the Bray area (data supplied by local authority)

Official Halting site	# bays	Group Housing	# houses	Unofficial/Temporary site	
Ballinteskin, Wicklow	8	Sally's rest, Fassaroe	2		
Silverbridge site, Bray	5	Cooldross Close, Kilcoole	6		
Rocky Valley, Kilmacanogue	3 families	Old Conna, Bray Avenue	2		
Windgates, Bray	1				

